INVER GROVE HEIGHTS
Northwest Area

Appendix A

CADD Details

Northwest Area (NWA)
Inver Grove Heights Stormwater Manual

CADD Details

Appendix A

Contents

I. Infiltration/Recharge Facility Cross-Section..... 3
II. Bioretention Facilities General Plan..... 4
III. Filtration/Partial Recharge Facilty Cross-Section..... 5
IV. Infiltration/Filtration/Recharge Facility Cross-Section..... 6
V. Filtration Only Facility Cross-Section..... 7
VI. Typical Dry Swale Cross-Section..... 8
VII. Perimeter Sand Filter Details..... 9
VIII. Surface and Filter Detail..... 10
IX. Underground Sand Filter..... 11
X. Typical Infiltration Trench Cross-Section..... 12
XI. Infiltration Plans and Profile..... 13
XII. Infiltration Subsurface Plans and Profile..... 14
XIII. Typical Pond Plan and Profile..... 15
XIV. Extended Detention Shallow Wetland Plan and Profile..... 16
XV. Multi-Stage Outlet Structure (Orifice example)..... 17
XVI. Shallow Wetland Plan and Profile..... 18

[redacted]

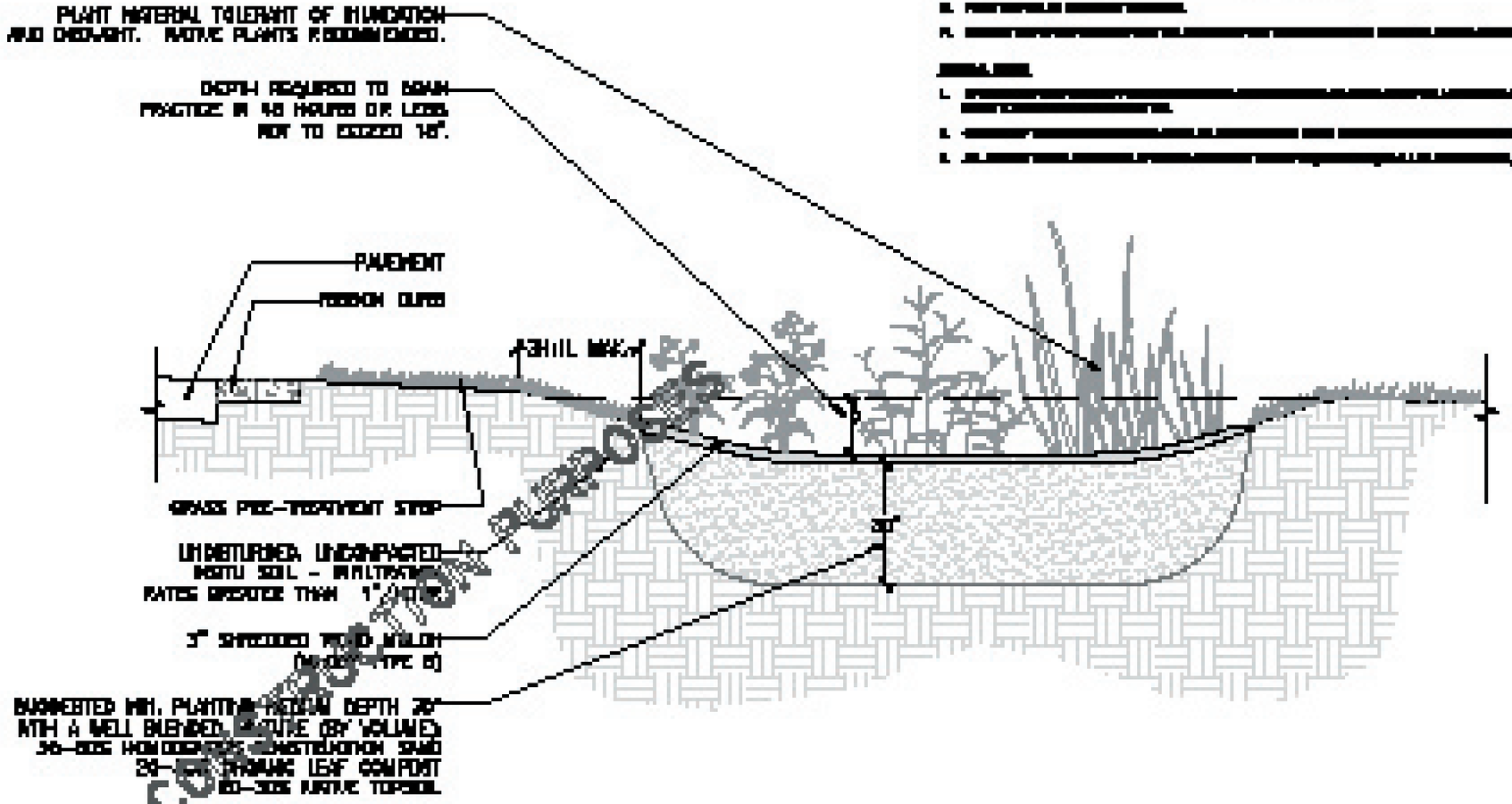

NOT FOR CONSTRUCTION

INFILTRATION/ RECHARGE FACILITY CROSS-SECTION

NOT TO SCALE

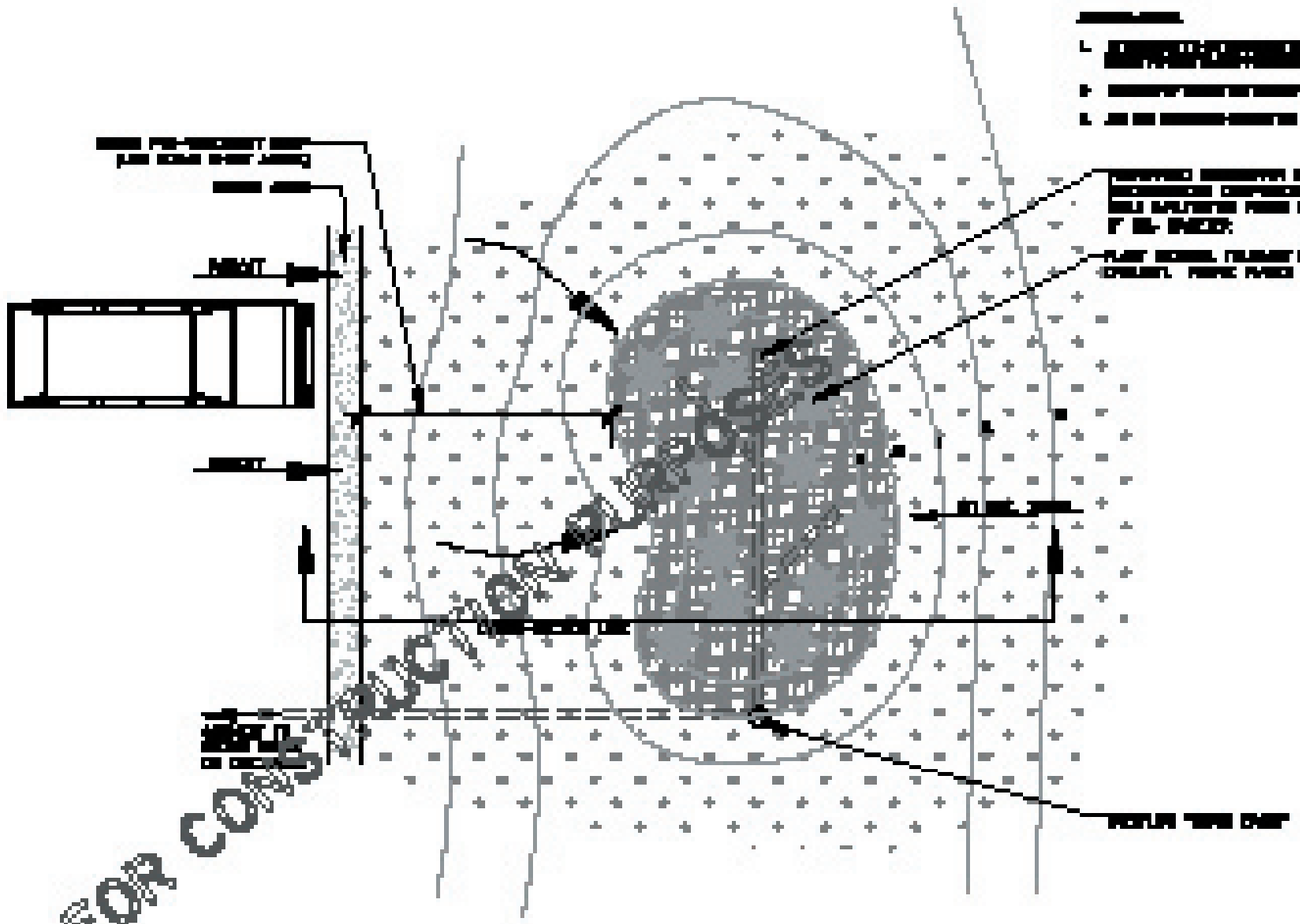

BIORETENTION FACILITIES GENERAL PLAN

NOT TO SCALE

[redacted]

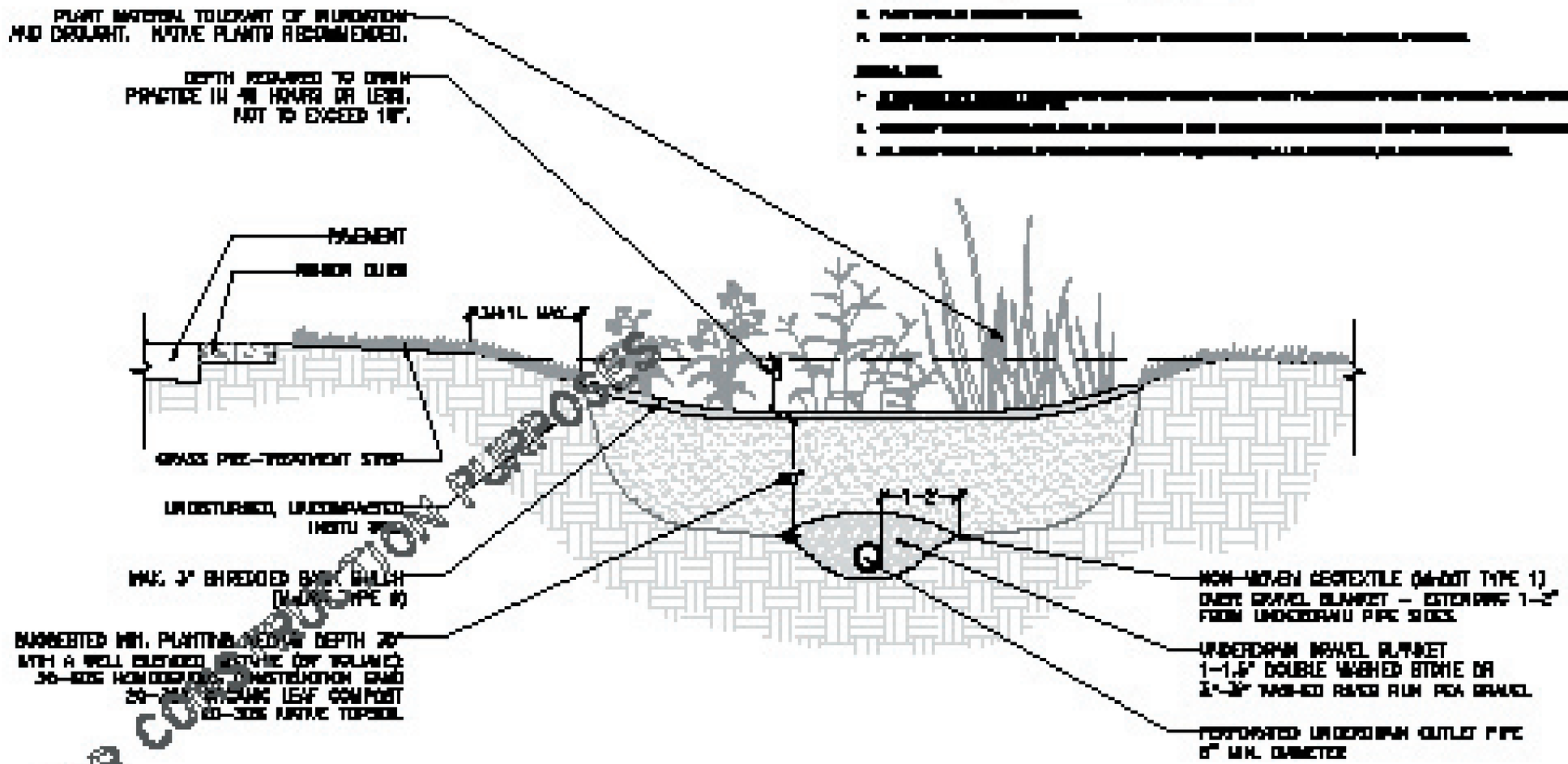

FILTRATION/ PARTIAL RECHARGE FACILITY
CROSS-SECTION

NOT TO SCALE

NOT FOR CONSTRUCTION PURPOSES

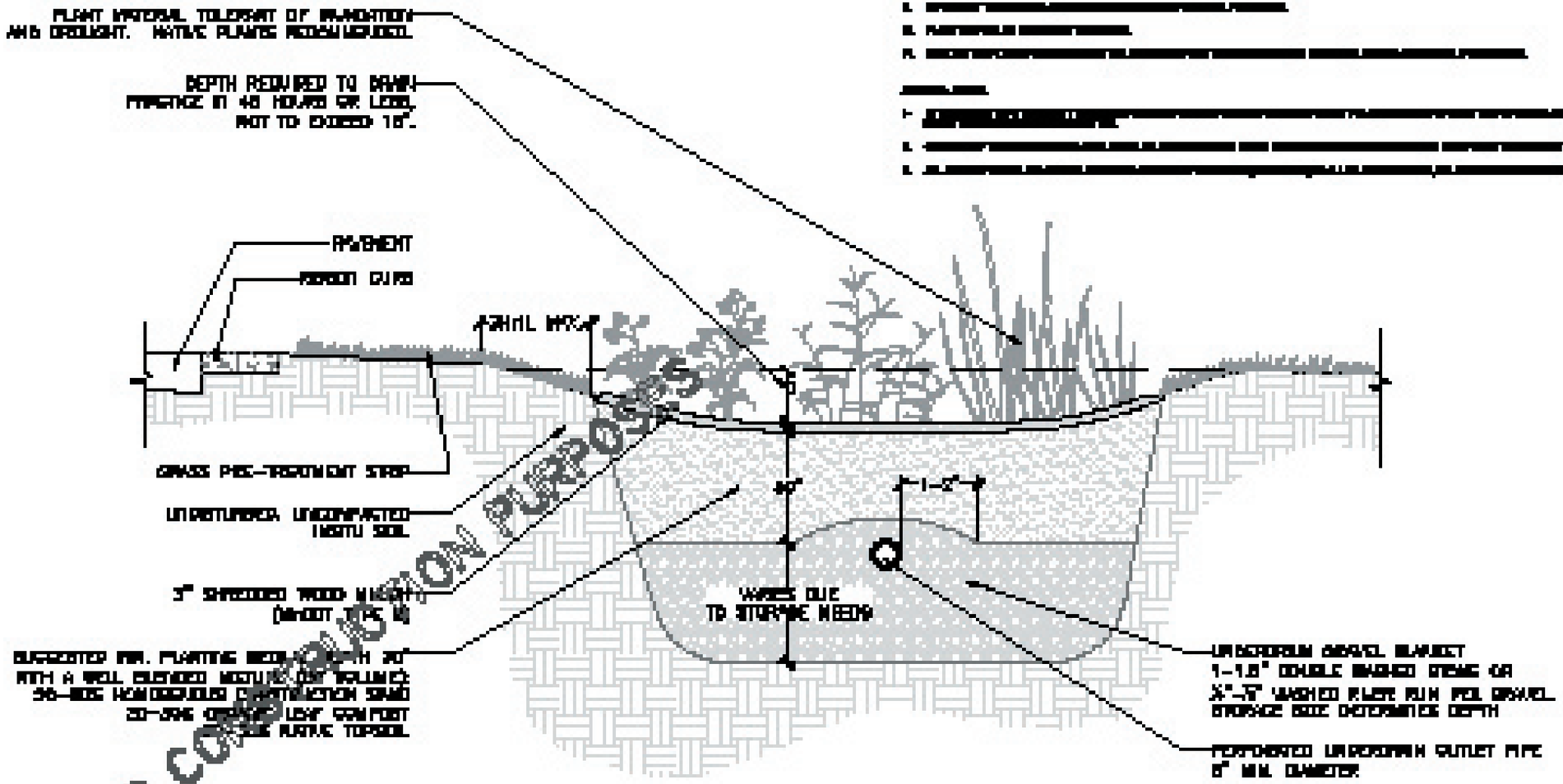

INFILTRATION/FILTRATION/RECHARGE FACILITY
CROSS-SECTION
NOT TO SCALE

[redacted]

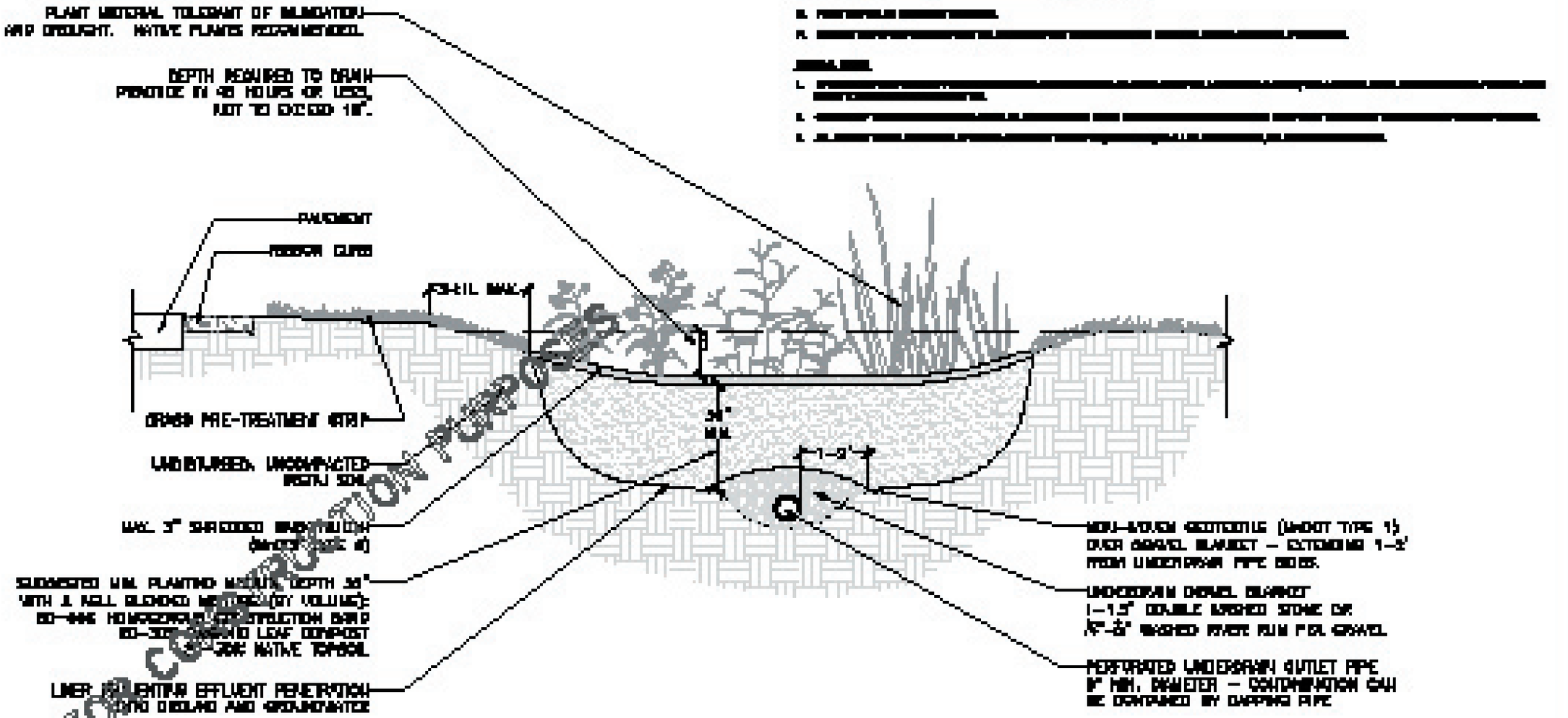

FILTRATION ONLY FACILITY CROSS–SECTION

NOT TO SCALE

NOT FOR CONSTRUCTION PURPOSES

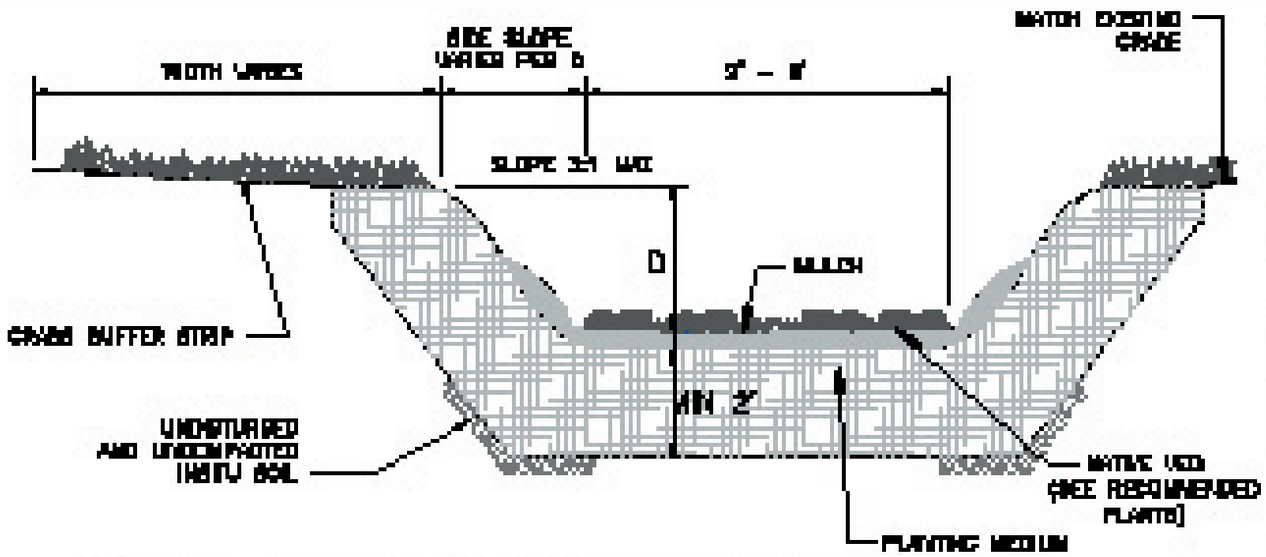

TYPICAL WET SWALE CROSS-SECTION

NOT TO SCALE

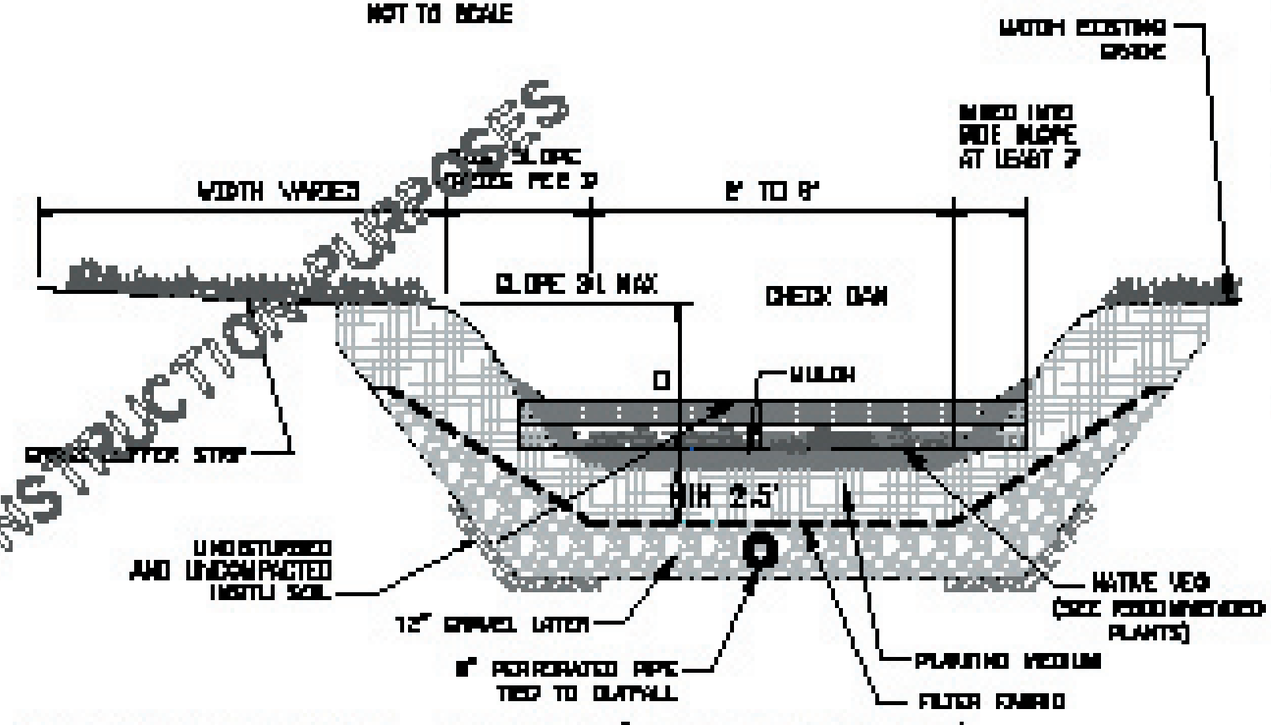

TYPICAL DRY SWALE CROSS-SECTION (WITH CHECKDAM)

NOT TO SCALE

NOT FOR CONSTRUCTION PURPOSES

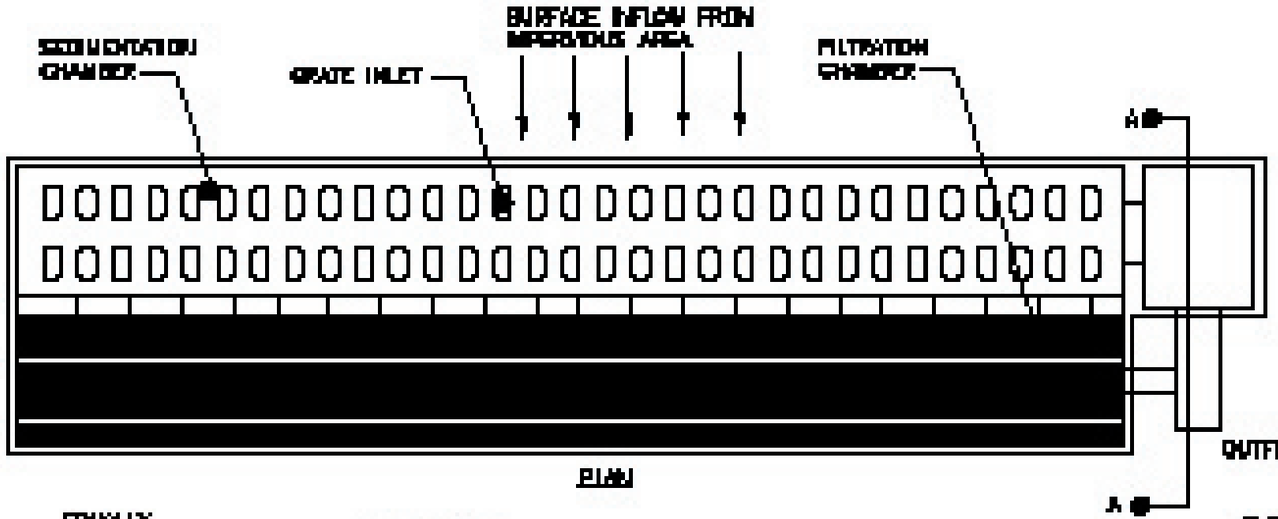

NOT FOR CONSTRUCTION PURPOSES

PERIMETER SAND FILTER DETAILS

NOT TO SCALE

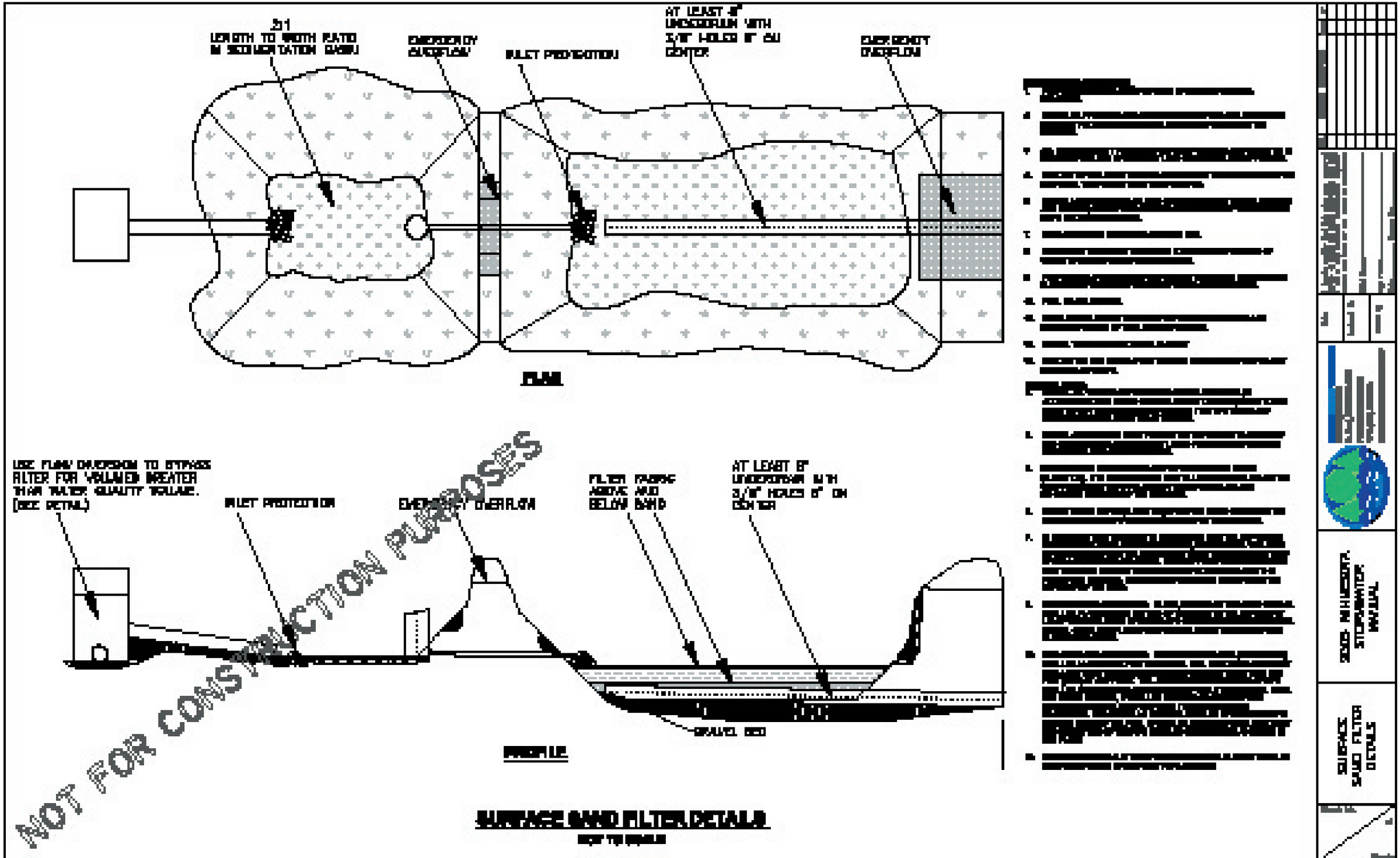

LENGTH TO WIDTH RATIO IN SEDIMENTATION BASIN
EMERGENCY OVERFLOW
INLET PROTECTION
AT LEAST 8" UNDERDRAIN WITH 3/8" HOLES 8" ON CENTER
EMERGENCY OVERFLOW
PLAN
USE FLOW DIVERSION TO BYPASS FILTER FOR VOLUMES GREATER THAN WATER QUALITY VOLUME. (SEE DETAIL)
INLET PROTECTION
EMERGENCY OVERFLOW
FILTER FABRIC ABOVE AND BELOW SAND
AT LEAST 8" UNDERDRAIN WITH 3/8" HOLES 8" ON CENTER
GRAVEL BED
PROFILE
SURFACE SAND FILTER DETAILS
NOT TO SCALE
NOT FOR CONSTRUCTION PURPOSES
SEDS-MINNESOTA STORMWATER MANUAL
SURFACE SAND FILTER DETAILS

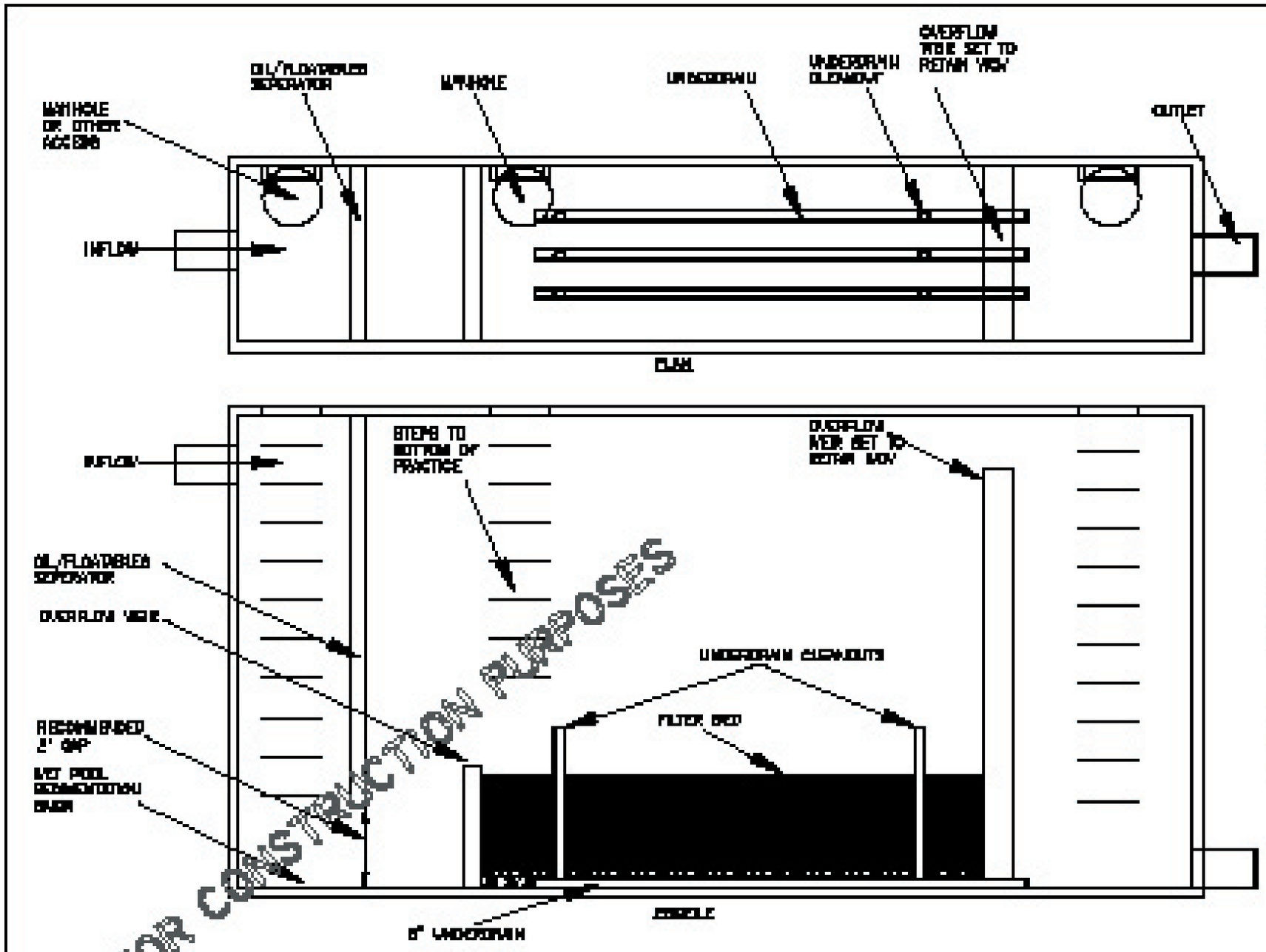

UNDERGROUND SAND FILTER

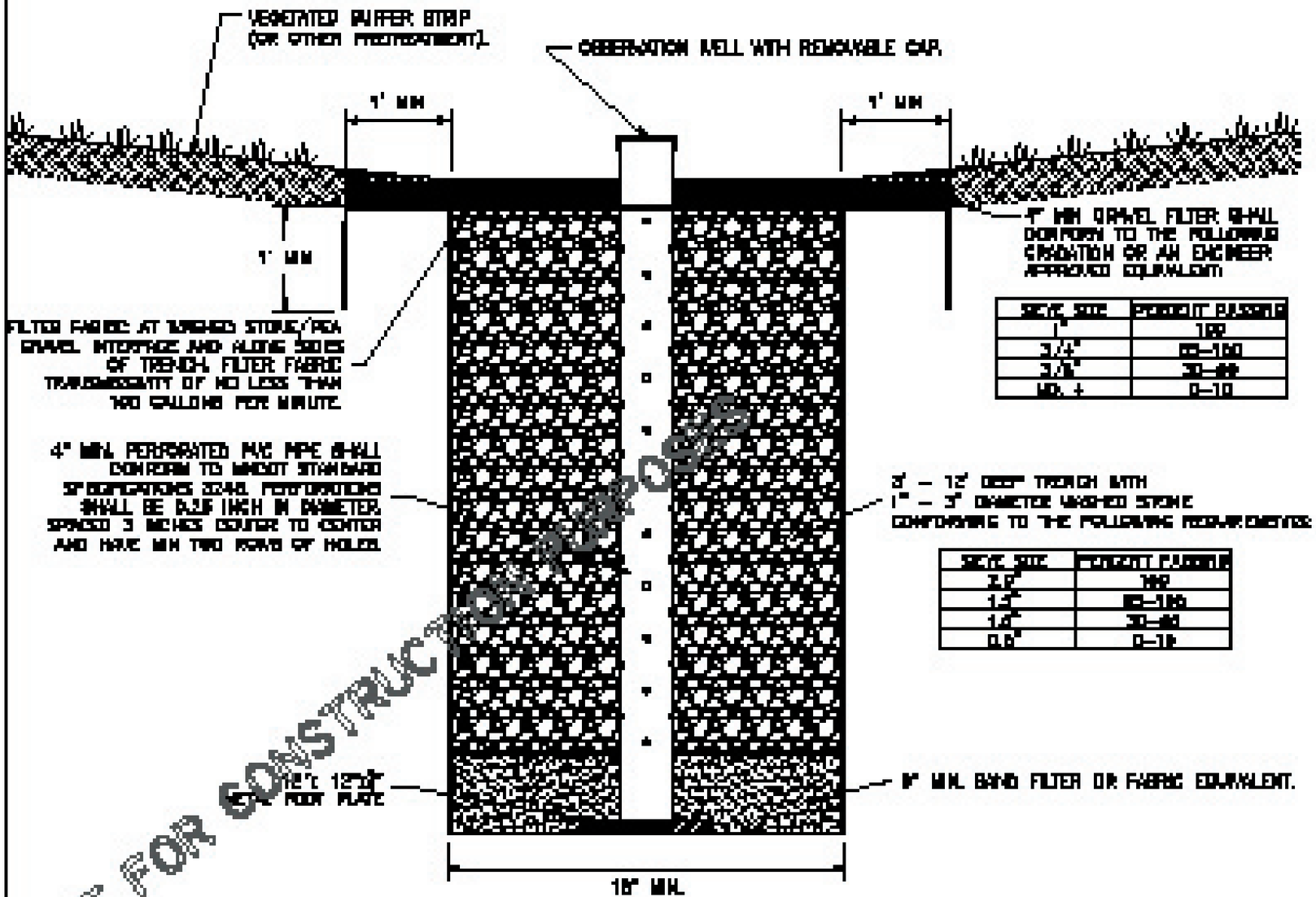

NOT FOR CONSTRUCTION PURPOSES

TYPICAL INFILTRATION TRENCH CROSS–SECTION

NOT TO SCALE

[redacted]

2010 NWA STORMWATER MANUAL

TYPICAL INFILTRATION TRENCH CROSS–SECTION

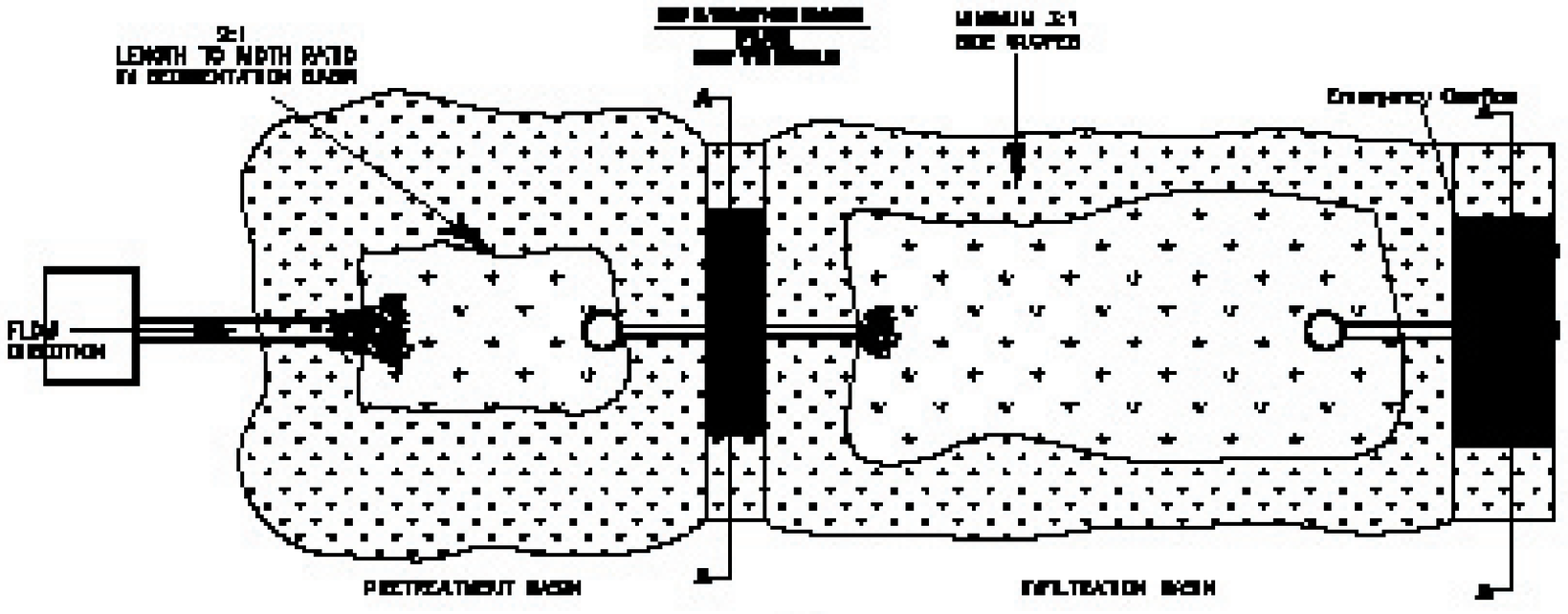
2:1
LENGTH TO WIDTH RATIO
IN DECORATION BASIN
MINIMUM 3:1
SIDE SLOPES
Emergency Overflow
FLOW
DIRECTION
PRETREATMENT BASIN
INFILTRATION BASIN

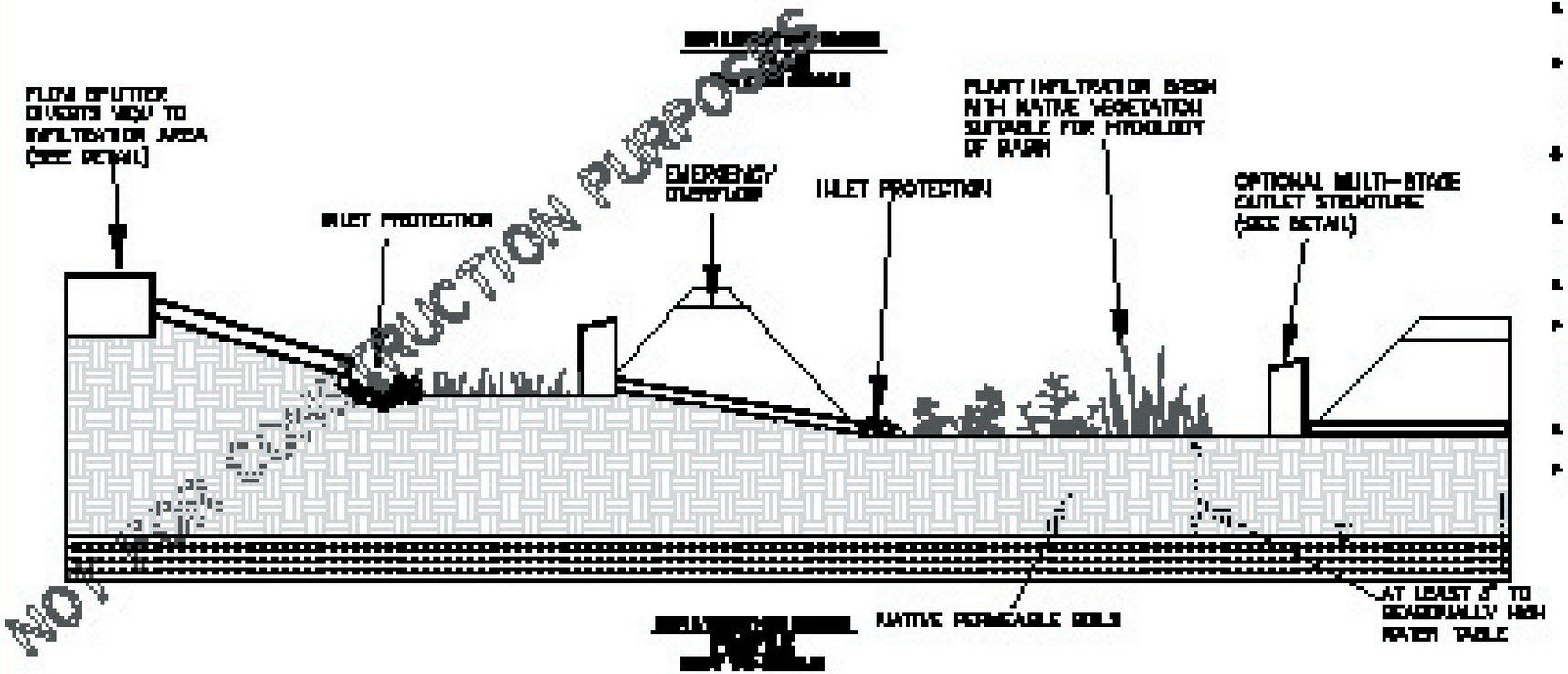
FLOW SPLITTER
DIVERTS 'WQV' TO
INFILTRATION AREA
(SEE DETAIL)
INLET PROTECTION
EMERGENCY
OVERFLOW
INLET PROTECTION
PLANT INFILTRATION BASIN
WITH NATIVE VEGETATION
SUITABLE FOR HYDROLOGY
OF BASIN
OPTIONAL MULTI-STAGE
OUTLET STRUCTURE
(SEE DETAIL)
NATIVE PERMEABLE SOILS
AT LEAST 3' TO
SEASONALLY HIGH
WATER TABLE
NOT FOR CONSTRUCTION PURPOSES



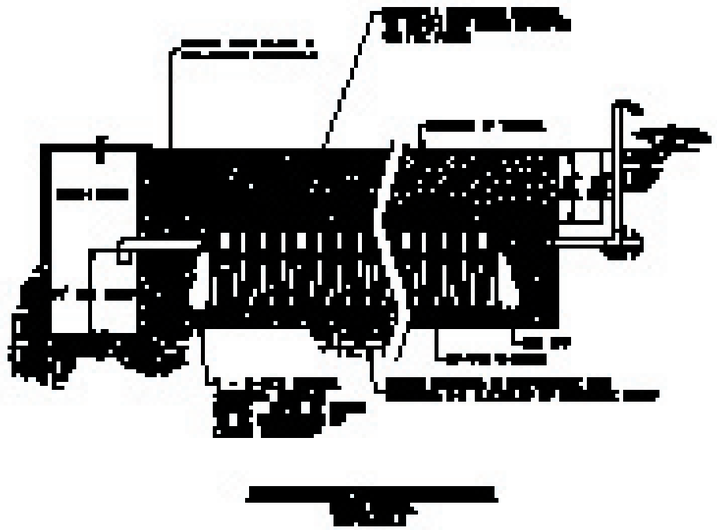

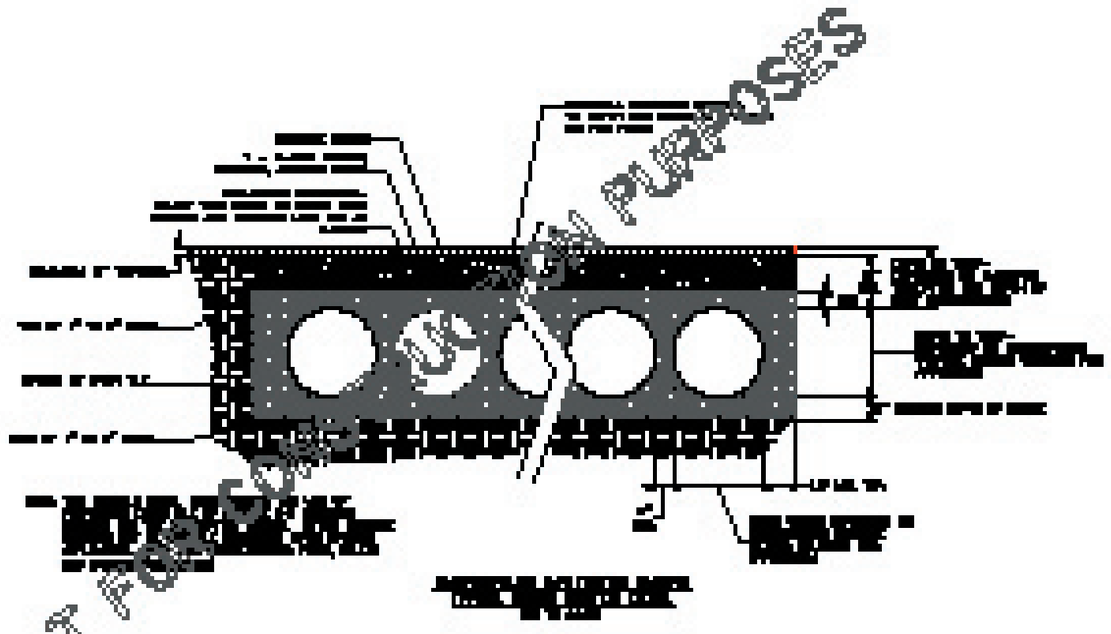

INFILTRATION SUBSURFACE PLANS & PROFILE

NOT TO SCALE

NOT FOR CONSTRUCTION PURPOSES

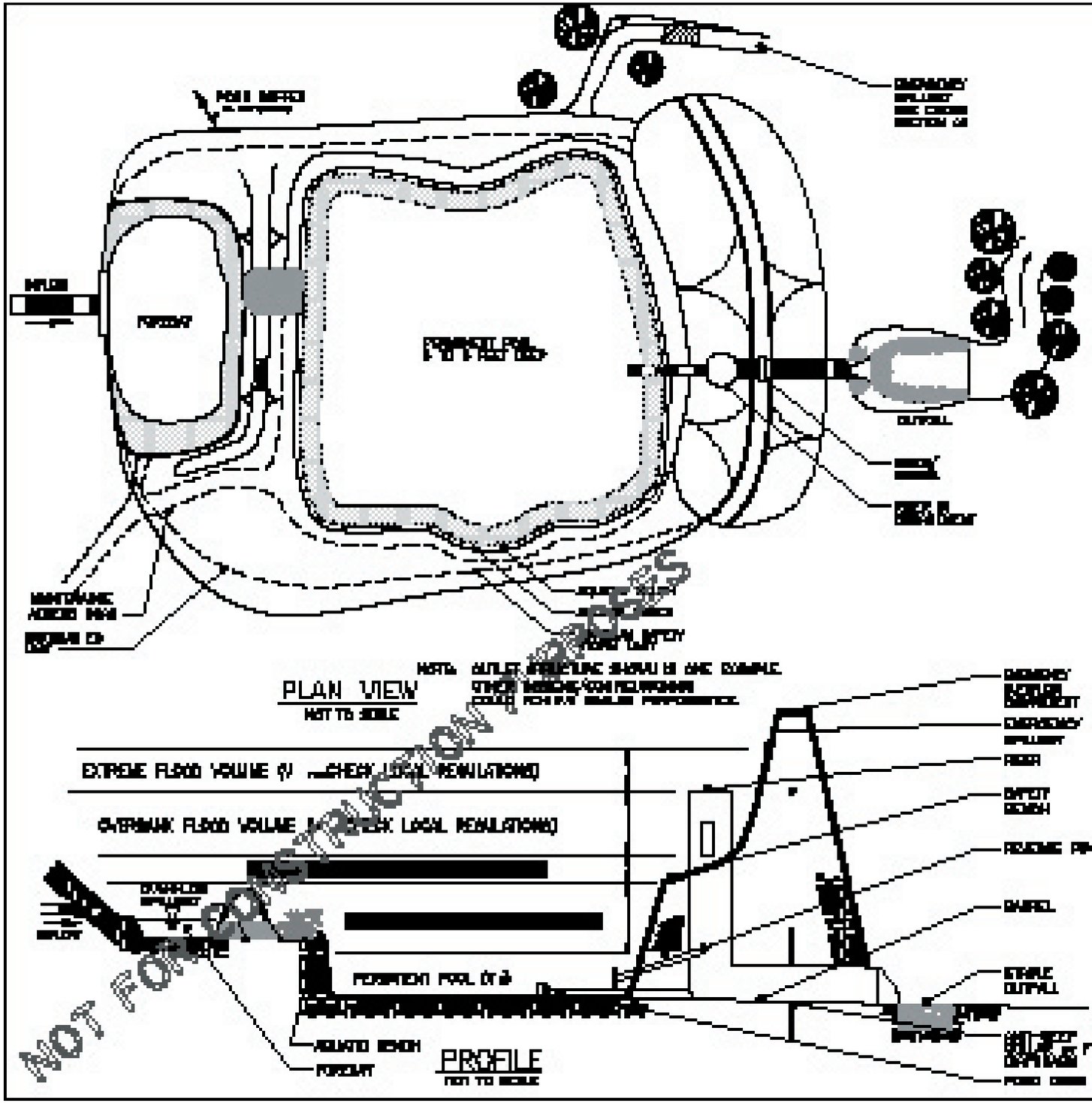

NOT FOR CONSTRUCTION

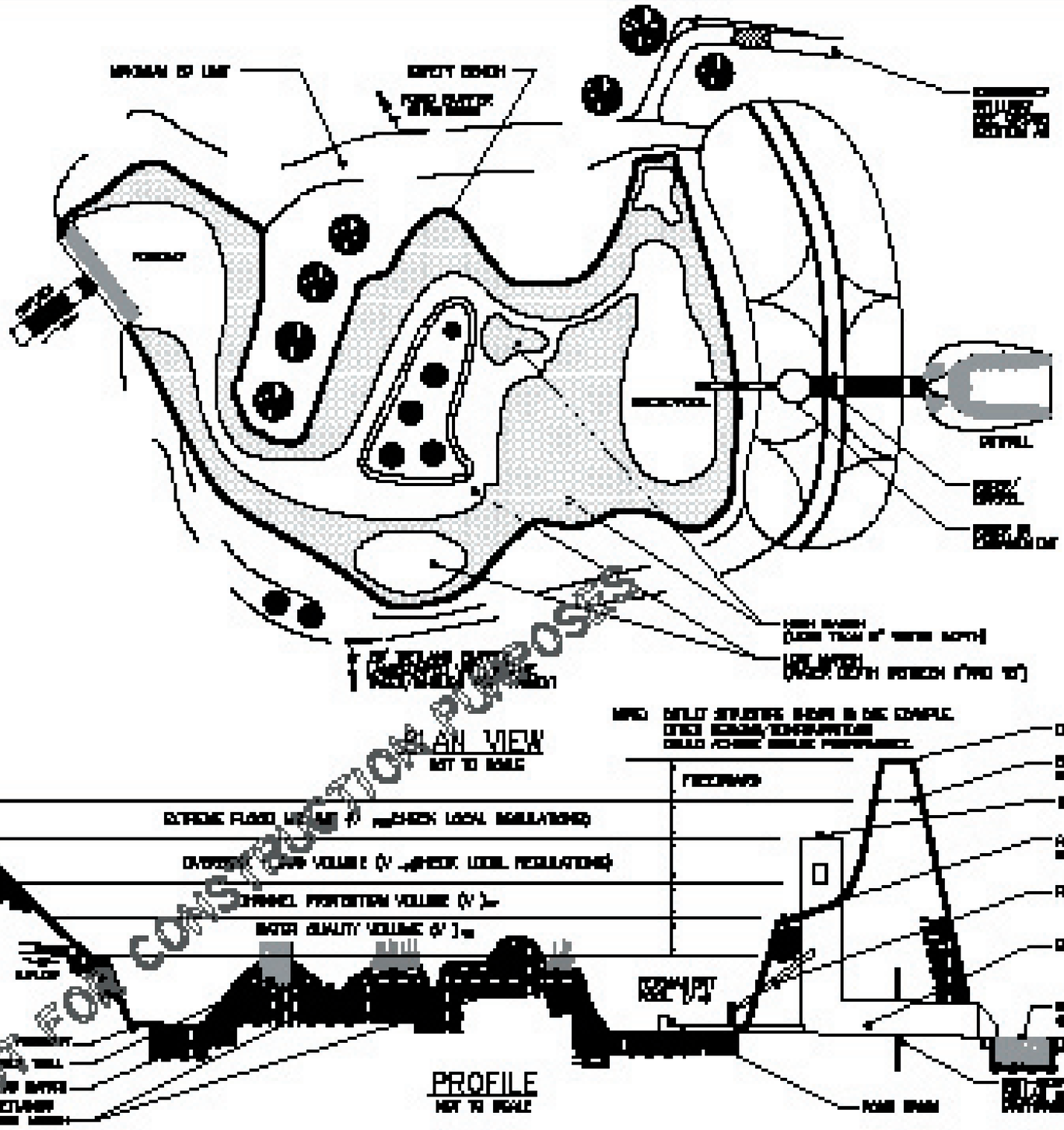

NOT FOR CONSTRUCTION PURPOSES

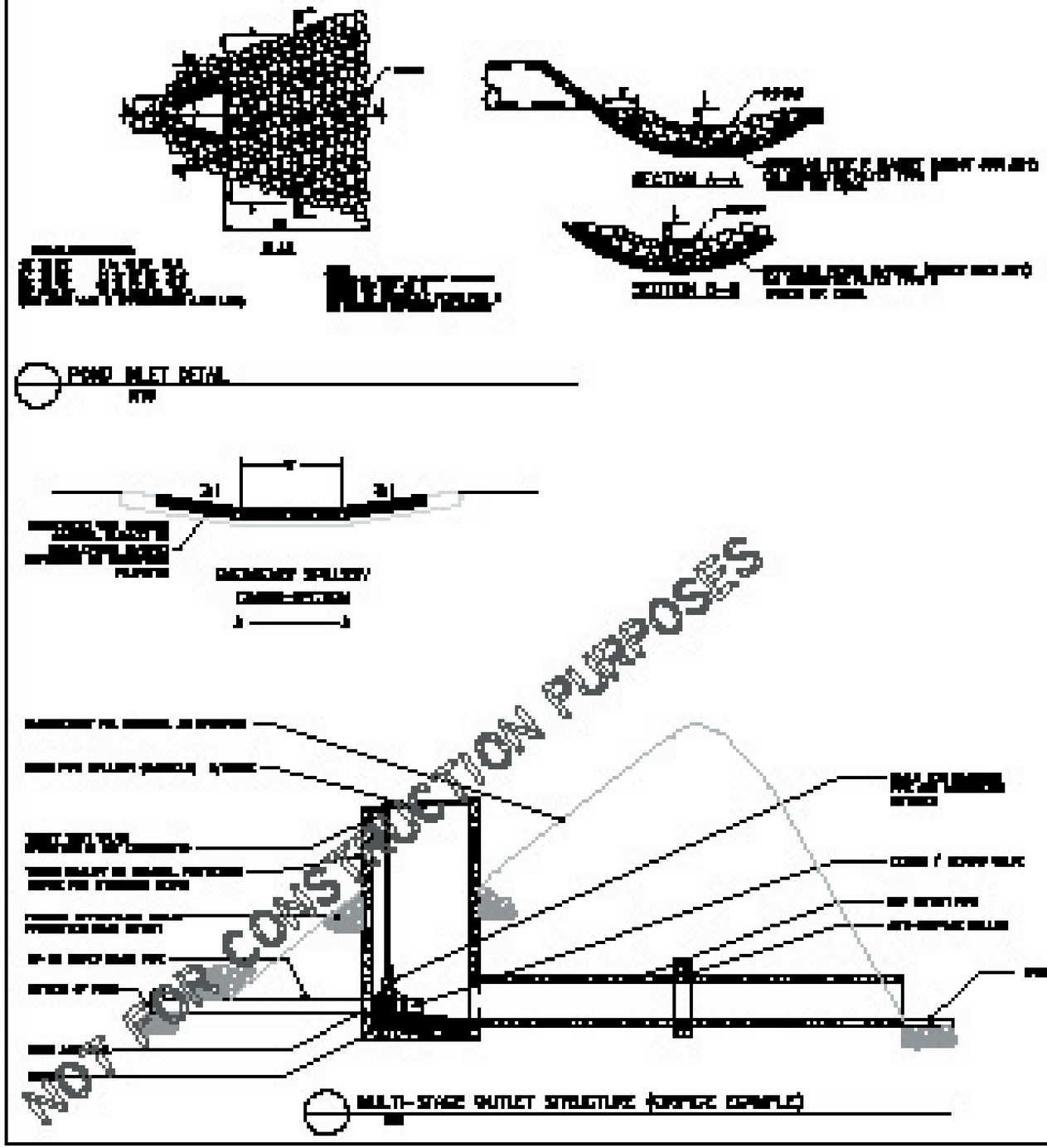

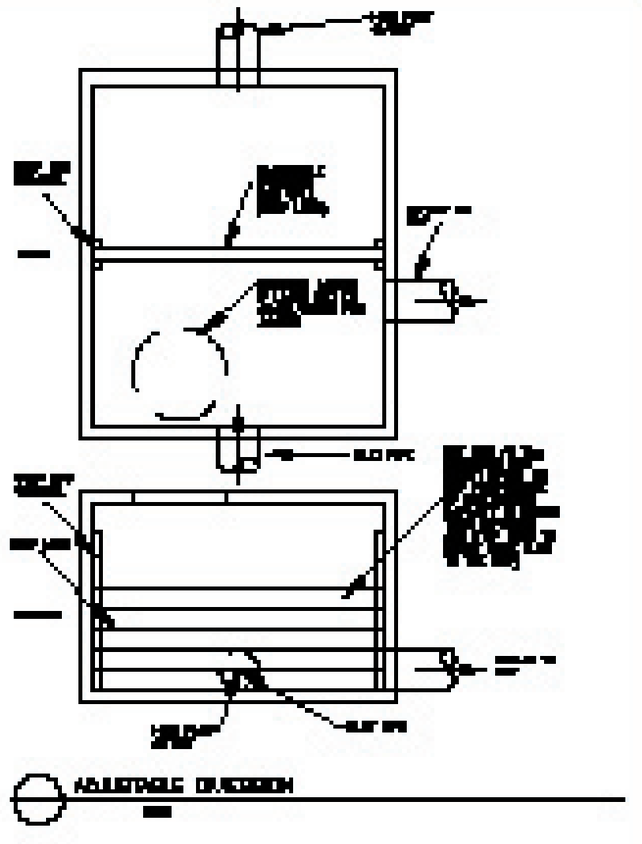

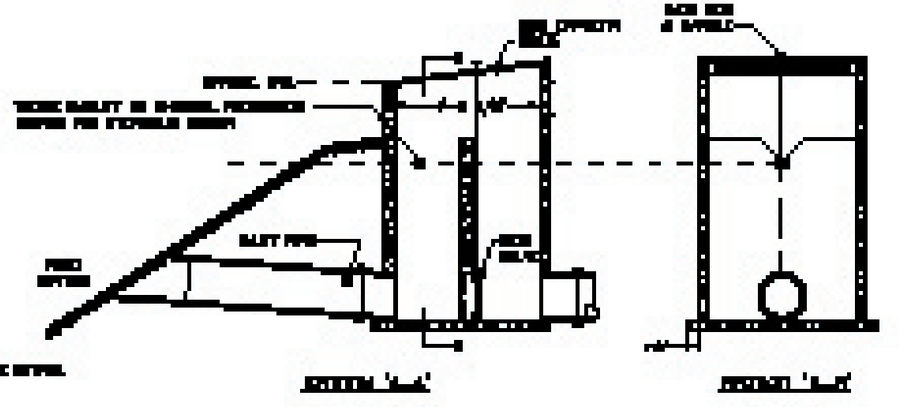

NOT FOR CONSTRUCTION PURPOSES

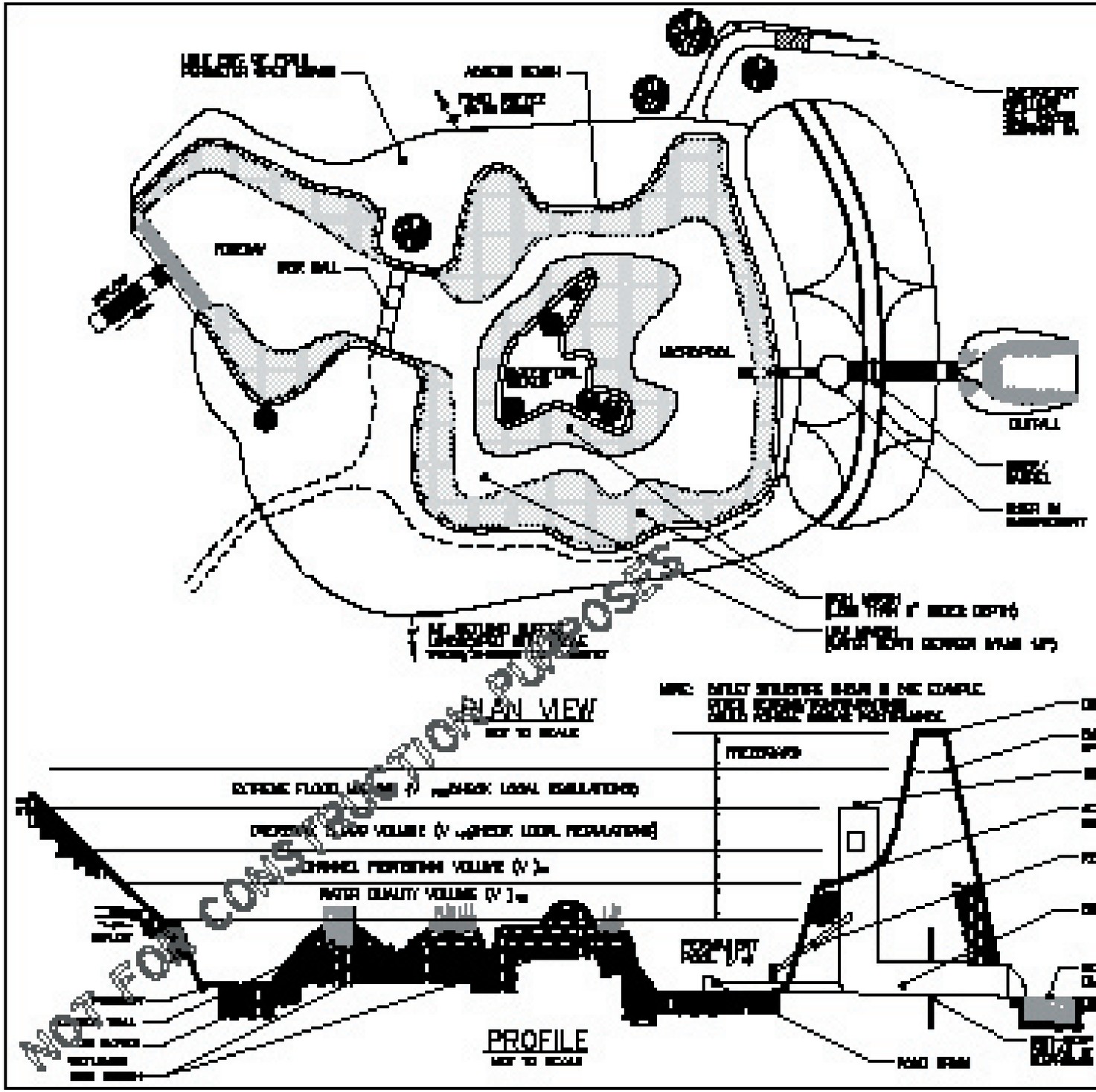

NOT FOR CONSTRUCTION PURPOSES