City of Inver Grove Heights
Project No. 2016-09B - Sealcoat

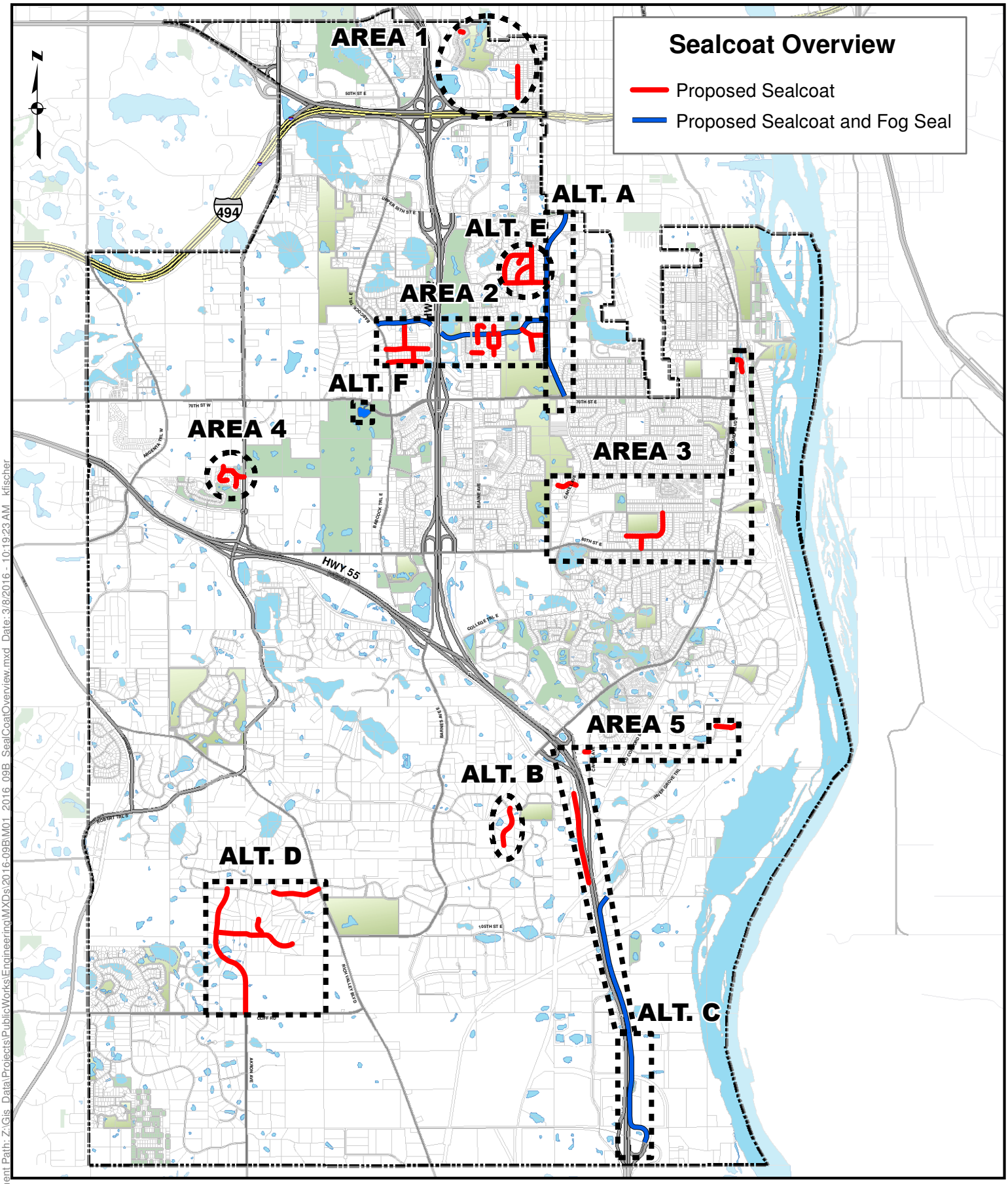

Document Path: Z:\Gis_Data\Projects\PublicWorks\Engineering\MXDs\2016-09B\M01_2016_09B_SealCoatOverview.mxd Date: 3/8/2016 - 10:19:23 AM kfischer

THIS DRAWING IS NEITHER A LEGALLY RECORDED MAP NOR A SURVEY AND IS NOT INTENDED TO BE USED AS ONE. THIS DRAWING IS A COMPILATION OF RECORDS, INFORMATION AND DATA LOCATED IN VARIOUS CITY, COUNTY AND STATE OFFICES AND OTHER SOURCES AND IS TO BE USED FOR REFERENCE PURPOSES ONLY. THE CITY OF INVER GROVE HEIGHTS IS NOT RESPONSIBLE FOR ANY INACCURACIES HEREIN CONTAINED.
Map produced by the City of Inver Grove Heights, Copyright© City of Inver Grove Heights 2016

City of Inver Grove Heights
Project No. 2016-09B - Sealcoat

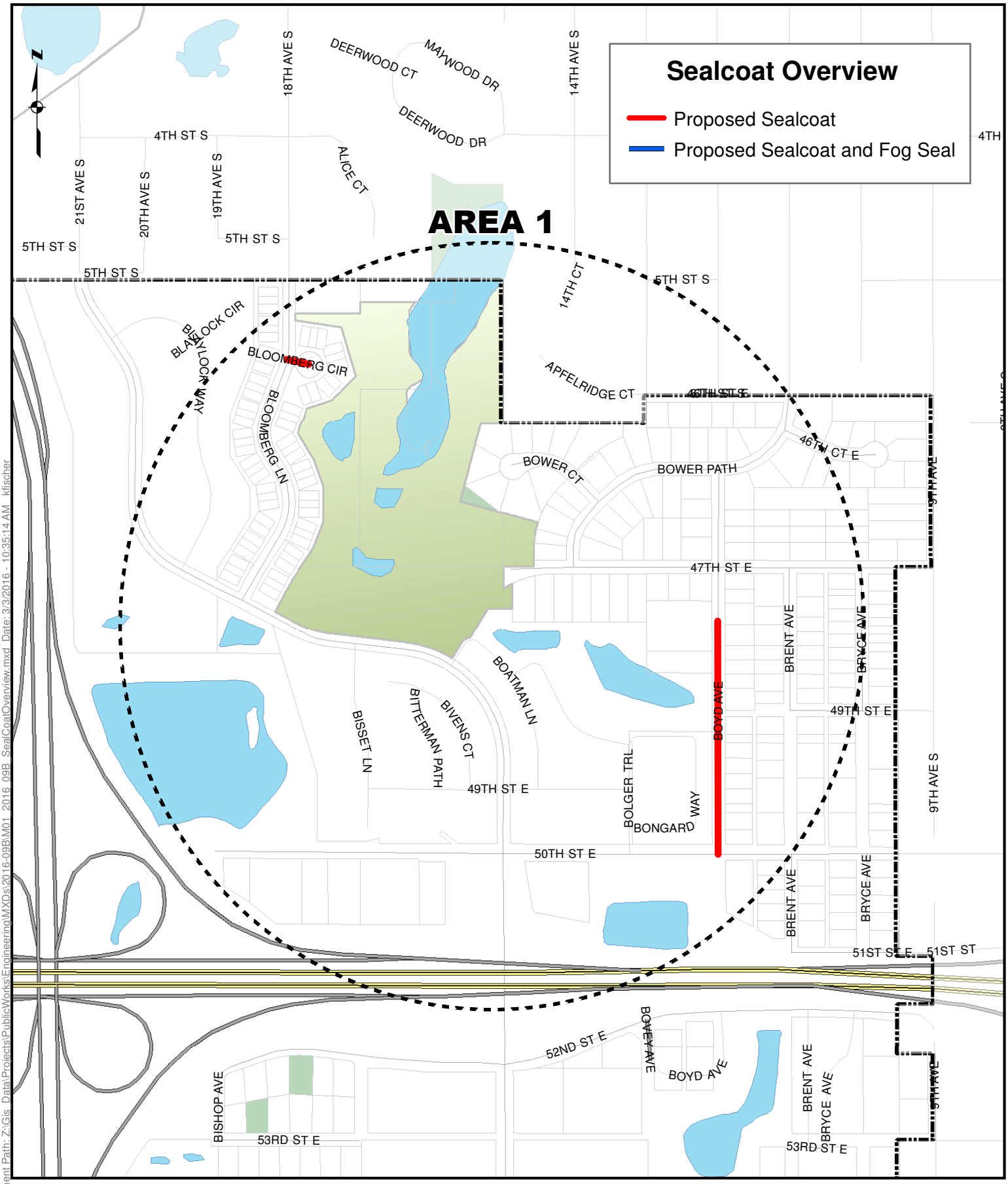

Document Path: Z:\Gis_Data\Projects\PublicWorks\Engineering\MXDs\2016-09B\M01_2016_09B_SealCoatOverview.mxd Date: 3/3/2016 - 10:35:14 AM kfischer

THIS DRAWING IS NEITHER A LEGALLY RECORDED MAP NOR A SURVEY AND IS NOT INTENDED TO BE USED AS ONE. THIS DRAWING IS A COMPILATION OF RECORDS, INFORMATION AND DATA LOCATED IN VARIOUS CITY, COUNTY AND STATE OFFICES AND OTHER SOURCES AND IS TO BE USED FOR REFERENCE PURPOSES ONLY. THE CITY OF INVER GROVE HEIGHTS IS NOT RESPONSIBLE FOR ANY INACCURACIES HEREIN CONTAINED.
Map produced by the City of Inver Grove Heights, Copyright© City of Inver Grove Heights 2016

City of Inver Grove Heights
Project No. 2016-09B - Sealcoat

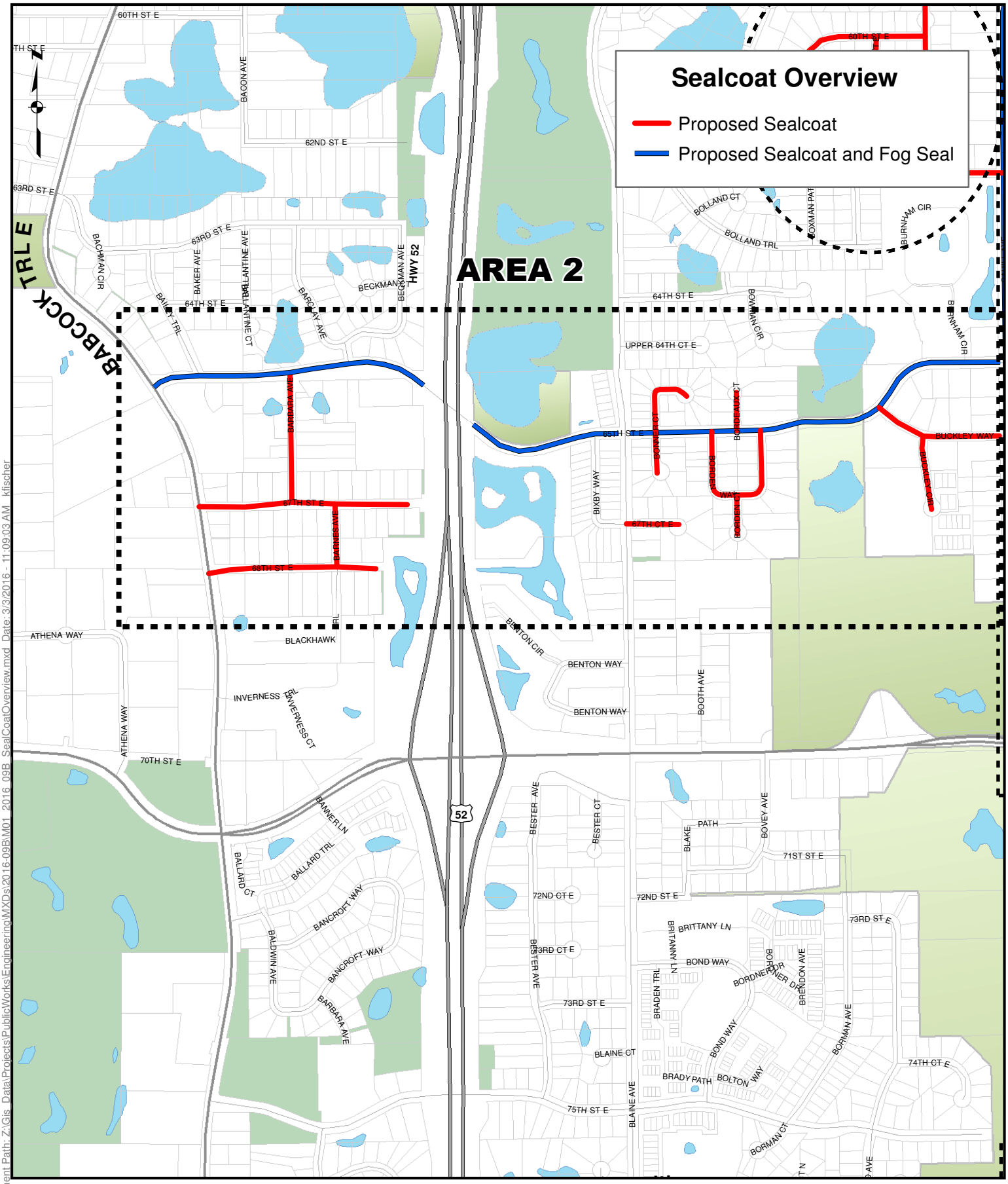

THIS DRAWING IS NEITHER A LEGALLY RECORDED MAP NOR A SURVEY AND IS NOT INTENDED TO BE USED AS ONE. THIS DRAWING IS A COMPILATION OF RECORDS, INFORMATION AND DATA LOCATED IN VARIOUS CITY, COUNTY AND STATE OFFICES AND OTHER SOURCES AND IS TO BE USED FOR REFERENCE PURPOSES ONLY. THE CITY OF INVER GROVE HEIGHTS IS NOT RESPONSIBLE FOR ANY INACCURACIES HEREIN CONTAINED.
Map produced by the City of Inver Grove Heights, Copyright© City of Inver Grove Heights 2016

Document Path: Z:\Gis_Data\Projects\PublicWorks\EngineeringMXDs\2016-09B\M01_2016_09B_SealCoatOverview.mxd Date: 3/3/2016 - 11:09:03 AM kfischer

City of Inver Grove Heights
Project No. 2016-09B - Sealcoat

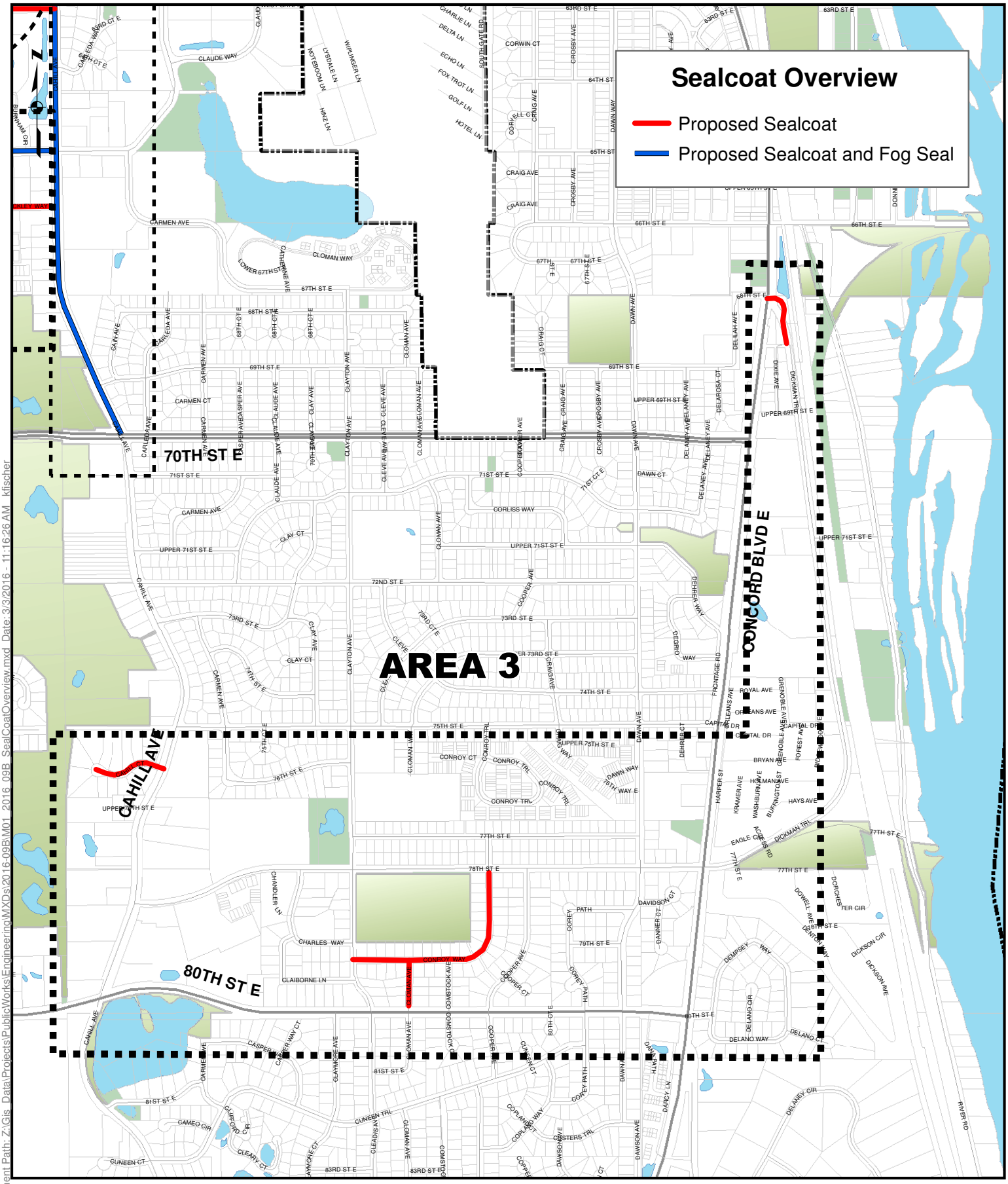

THIS DRAWING IS NEITHER A LEGALLY RECORDED MAP NOR A SURVEY AND IS NOT INTENDED TO BE USED AS ONE. THIS DRAWING IS A COMPILATION OF RECORDS, INFORMATION AND DATA LOCATED IN VARIOUS CITY, COUNTY AND STATE OFFICES AND OTHER SOURCES AND IS TO BE USED FOR REFERENCE PURPOSES ONLY. THE CITY OF INVER GROVE HEIGHTS IS NOT RESPONSIBLE FOR ANY INACCURACIES HEREIN CONTAINED.
Map produced by the City of Inver Grove Heights, Copyright© City of Inver Grove Heights 2016

Document Path: Z:\Gis_Data\Projects\PublicWorks\EngineeringMXDs\2016-09B\M01_2016_09B_SealCoatOverview.mxd Date: 3/3/2016 - 11:16:26 AM kfischer

City of Inver Grove Heights
Project No. 2016-09B - Sealcoat

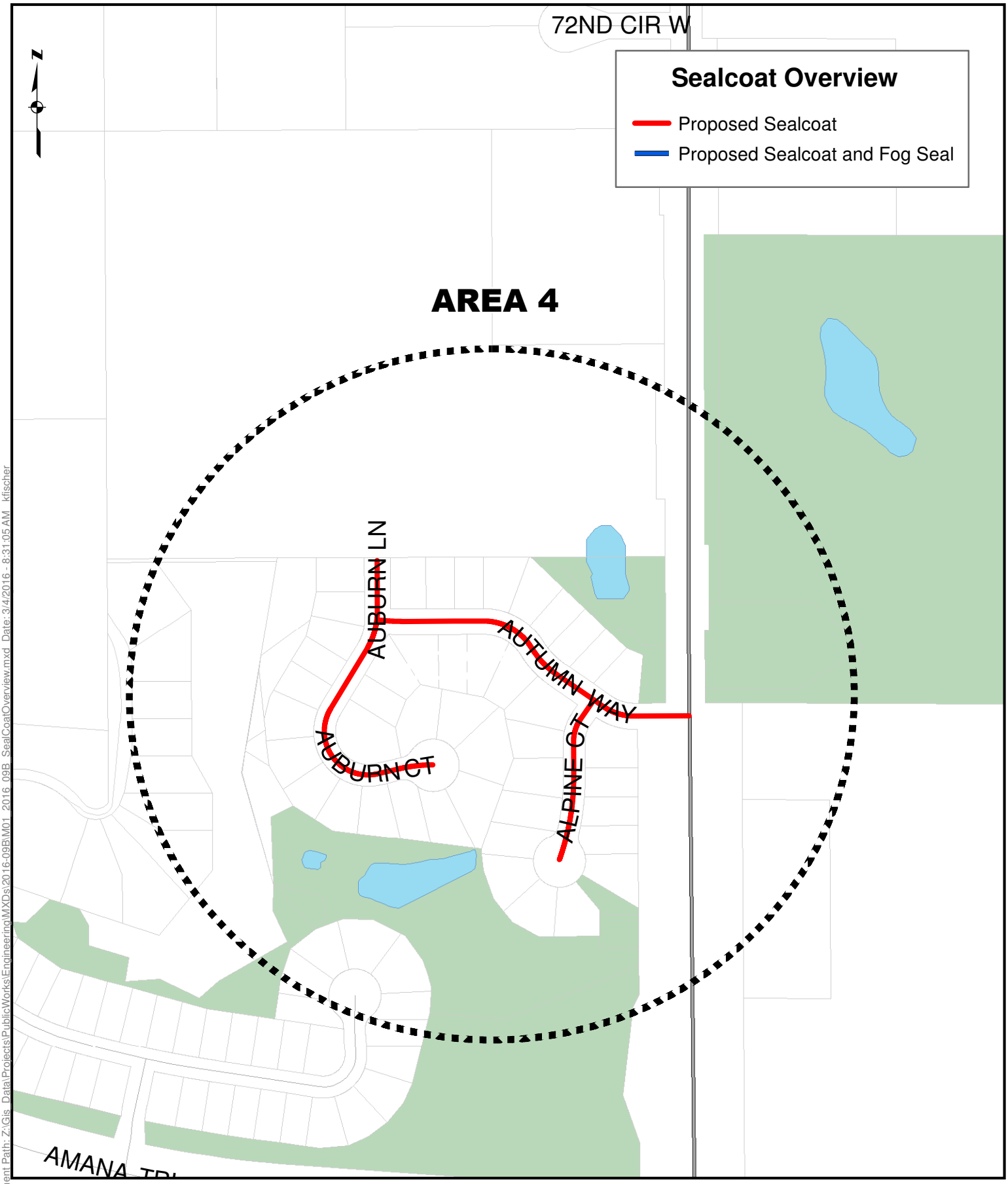

Document Path: Z:\Gis_Data\Projects\PublicWorks\Engineering\MXDs\2016-09B\M01_2016_09B_SealCoatOverview.mxd Date: 3/4/2016 - 8:31:05 AM kfischer

THIS DRAWING IS NEITHER A LEGALLY RECORDED MAP NOR A SURVEY AND IS NOT INTENDED TO BE USED AS ONE. THIS DRAWING IS A COMPILATION OF RECORDS, INFORMATION AND DATA LOCATED IN VARIOUS CITY, COUNTY AND STATE OFFICES AND OTHER SOURCES AND IS TO BE USED FOR REFERENCE PURPOSES ONLY. THE CITY OF INVER GROVE HEIGHTS IS NOT RESPONSIBLE FOR ANY INACCURACIES HEREIN CONTAINED.
Map produced by the City of Inver Grove Heights, Copyright© City of Inver Grove Heights 2016

City of Inver Grove Heights
Project No. 2016-09B - Sealcoat

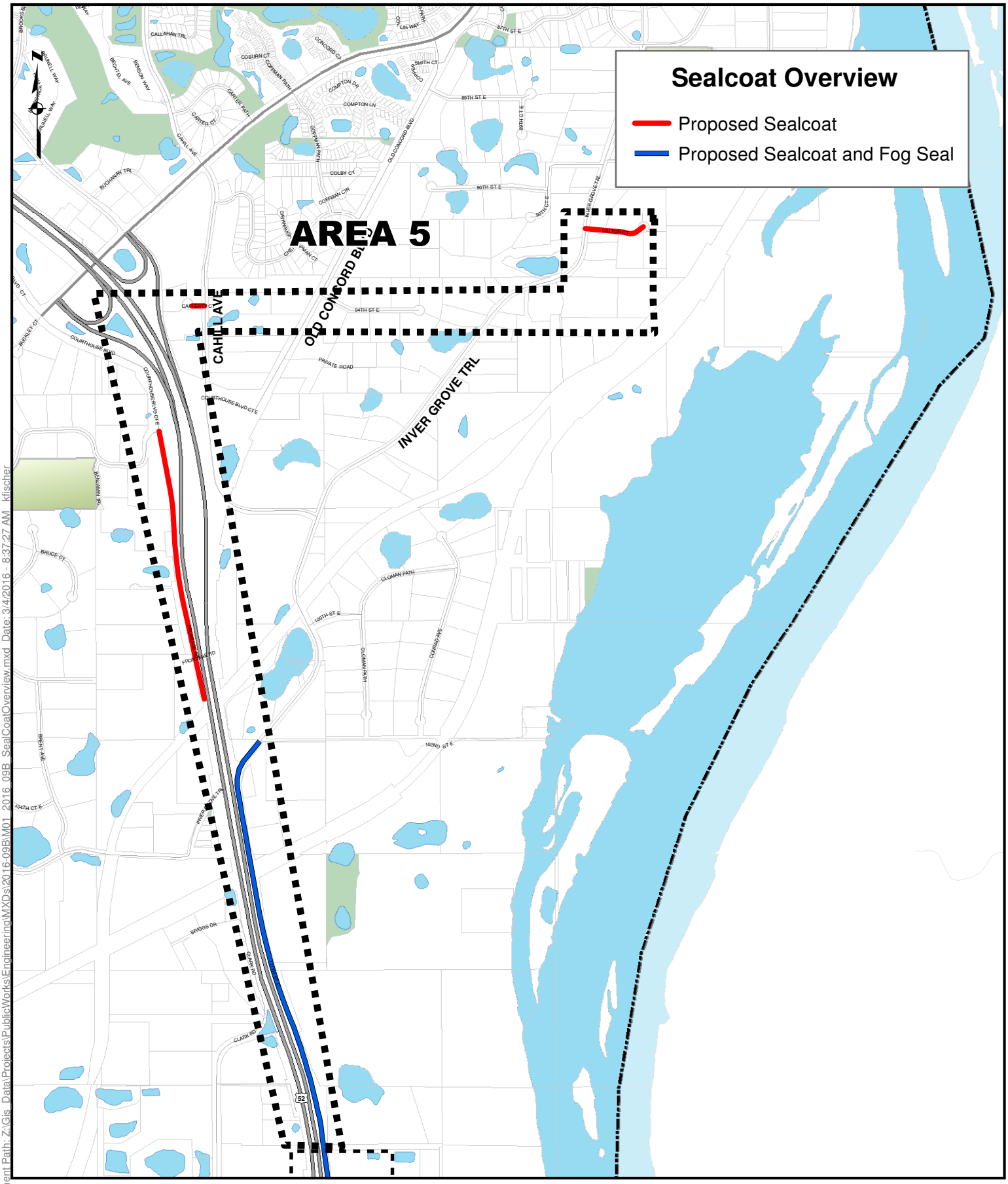

Document Path: Z:\Gis_Data\Projects\PublicWorks\EngineeringMXDs\2016-09B\M01_2016_09B_SealCoatOverview.mxd Date: 3/4/2016 - 8:37:27 AM kfischer

THIS DRAWING IS NEITHER A LEGALLY RECORDED MAP NOR A SURVEY AND IS NOT INTENDED TO BE USED AS ONE. THIS DRAWING IS A COMPILATION OF RECORDS, INFORMATION AND DATA LOCATED IN VARIOUS CITY, COUNTY AND STATE OFFICES AND OTHER SOURCES AND IS TO BE USED FOR REFERENCE PURPOSES ONLY. THE CITY OF INVER GROVE HEIGHTS IS NOT RESPONSIBLE FOR ANY INACCURACIES HEREIN CONTAINED.
Map produced by the City of Inver Grove Heights, Copyright© City of Inver Grove Heights 2016

City of Inver Grove Heights
Project No. 2016-09B - Sealcoat

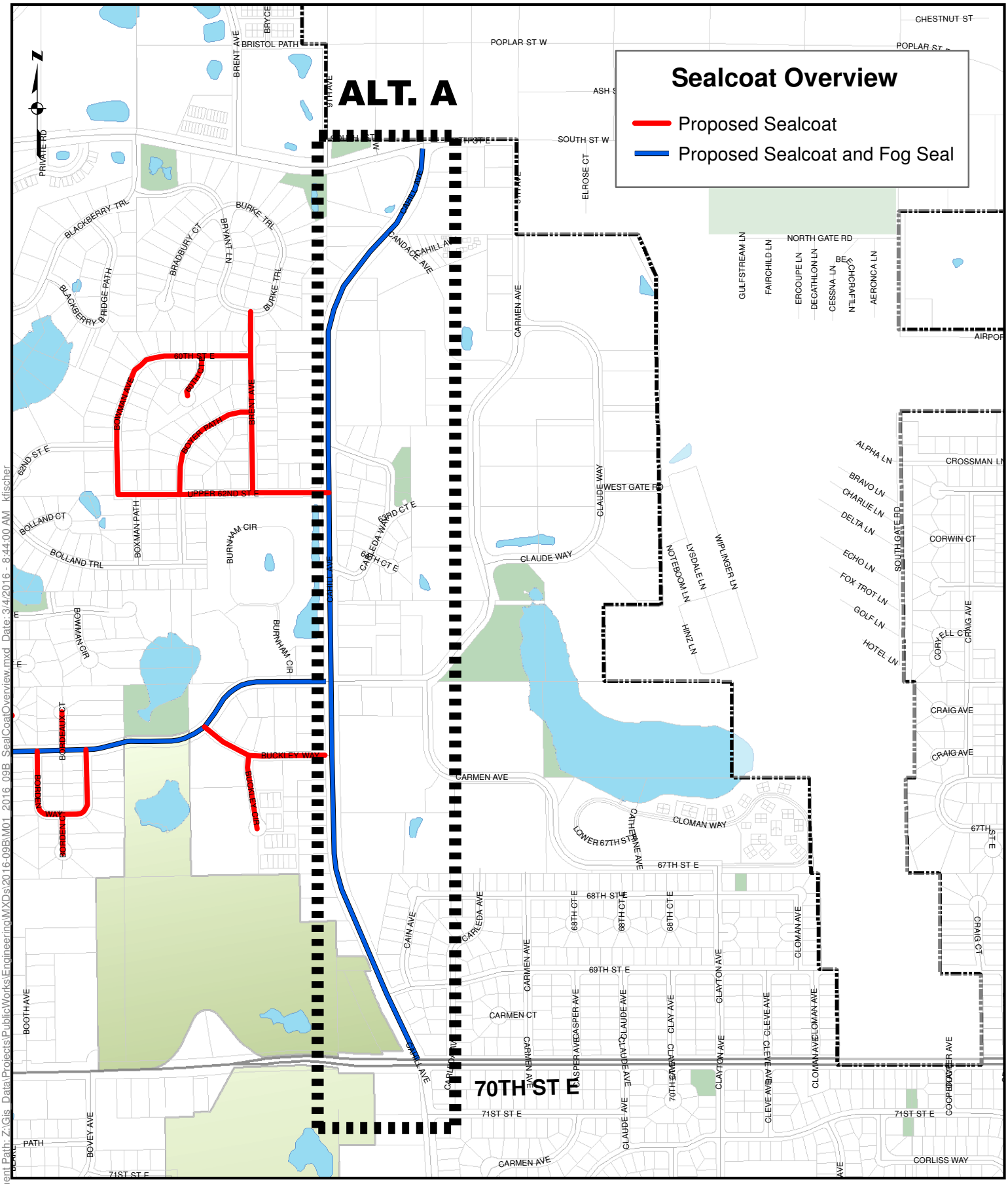

THIS DRAWING IS NEITHER A LEGALLY RECORDED MAP NOR A SURVEY AND IS NOT INTENDED TO BE USED AS ONE. THIS DRAWING IS A COMPILATION OF RECORDS, INFORMATION AND DATA LOCATED IN VARIOUS CITY, COUNTY AND STATE OFFICES AND OTHER SOURCES AND IS TO BE USED FOR REFERENCE PURPOSES ONLY. THE CITY OF INVER GROVE HEIGHTS IS NOT RESPONSIBLE FOR ANY INACCURACIES HEREIN CONTAINED.
Map produced by the City of Inver Grove Heights, Copyright© City of Inver Grove Heights 2016

Document Path: Z:\Gis_Data\Projects\PublicWorks\EngineeringMXDs\2016-09B\M01_2016_09B_SealCoatOverview.mxd Date: 3/4/2016 - 8:44:00 AM kfischer

City of Inver Grove Heights
Project No. 2016-09B - Sealcoat

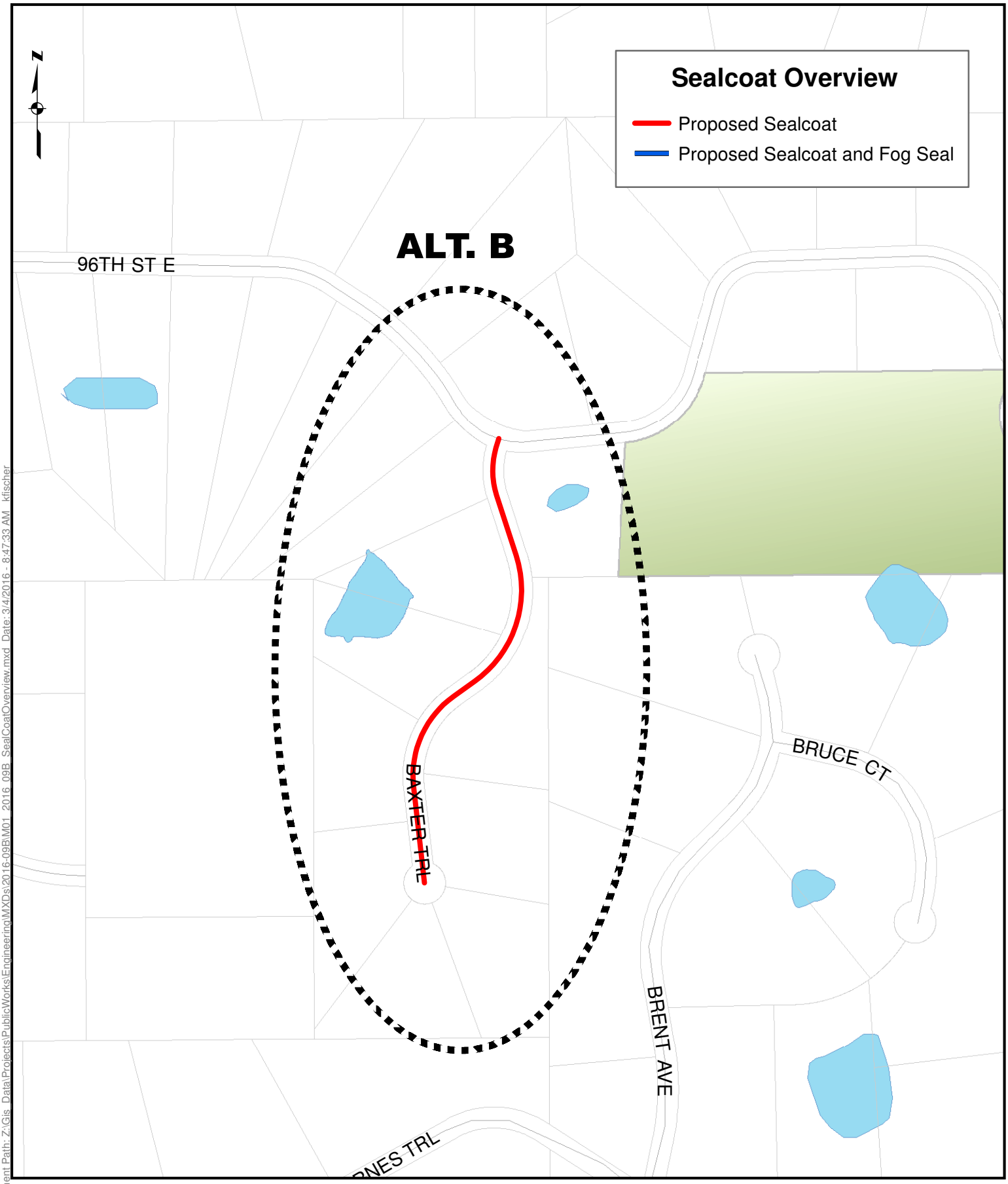

Document Path: Z:\Gis_Data\Projects\PublicWorks\Engineering\MXDs\2016-09B\M01_2016_09B_SealCoatOverview.mxd Date: 3/4/2016 - 8:47:33 AM kfischer

THIS DRAWING IS NEITHER A LEGALLY RECORDED MAP NOR A SURVEY AND IS NOT INTENDED TO BE USED AS ONE. THIS DRAWING IS A COMPILATION OF RECORDS, INFORMATION AND DATA LOCATED IN VARIOUS CITY, COUNTY AND STATE OFFICES AND OTHER SOURCES AND IS TO BE USED FOR REFERENCE PURPOSES ONLY. THE CITY OF INVER GROVE HEIGHTS IS NOT RESPONSIBLE FOR ANY INACCURACIES HEREIN CONTAINED.
Map produced by the City of Inver Grove Heights, Copyright© City of Inver Grove Heights 2016

City of Inver Grove Heights
Project No. 2016-09B - Sealcoat

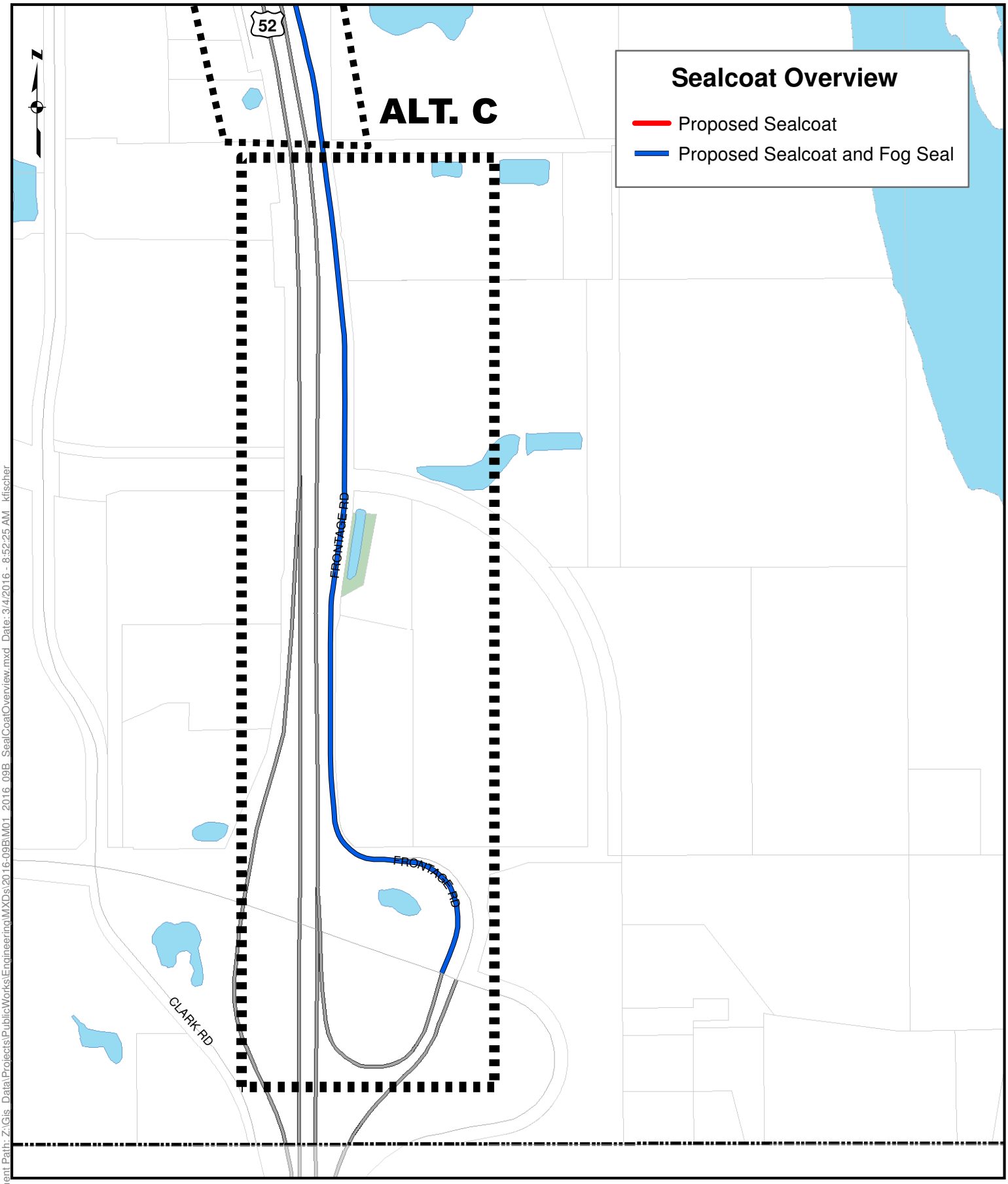

Document Path: Z:\Gis_Data\Projects\PublicWorks\Engineering\MXDs\2016-09B\M01_2016_09B_SealCoatOverview.mxd Date: 3/4/2016 - 8:52:25 AM kfischer

THIS DRAWING IS NEITHER A LEGALLY RECORDED MAP NOR A SURVEY AND IS NOT INTENDED TO BE USED AS ONE. THIS DRAWING IS A COMPILATION OF RECORDS, INFORMATION AND DATA LOCATED IN VARIOUS CITY, COUNTY AND STATE OFFICES AND OTHER SOURCES AND IS TO BE USED FOR REFERENCE PURPOSES ONLY. THE CITY OF INVER GROVE HEIGHTS IS NOT RESPONSIBLE FOR ANY INACCURACIES HEREIN CONTAINED.
Map produced by the City of Inver Grove Heights, Copyright© City of Inver Grove Heights 2016

City of Inver Grove Heights
Project No. 2016-09B - Sealcoat

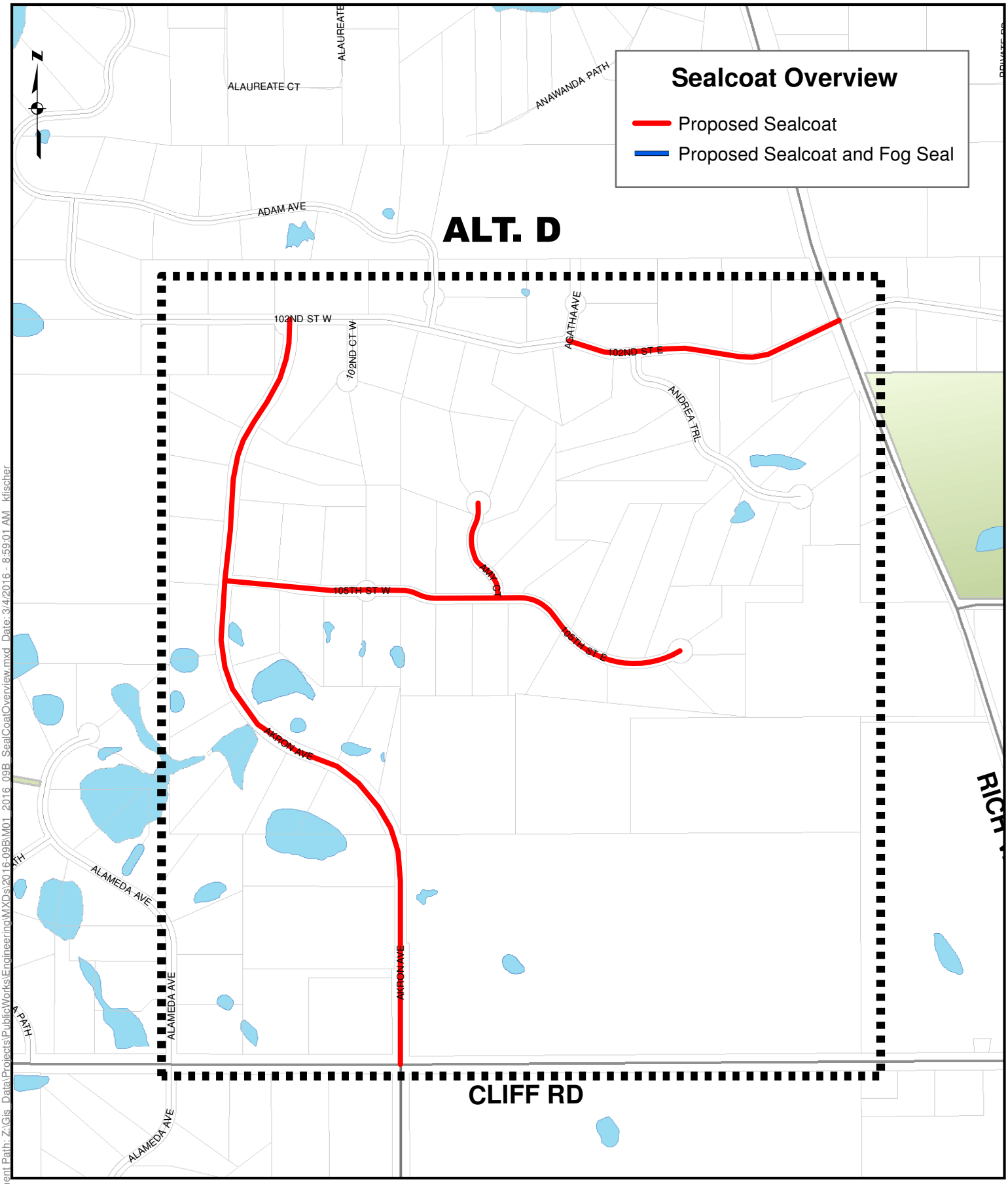

Document Path: Z:\Gis_Data\Projects\PublicWorks\EngineeringMXDs\2016_09B\M01_2016_09B_SealCoatOverview.mxd Date: 3/4/2016 - 8:59:01 AM kfischer

THIS DRAWING IS NEITHER A LEGALLY RECORDED MAP NOR A SURVEY AND IS NOT INTENDED TO BE USED AS ONE. THIS DRAWING IS A COMPILATION OF RECORDS, INFORMATION AND DATA LOCATED IN VARIOUS CITY, COUNTY AND STATE OFFICES AND OTHER SOURCES AND IS TO BE USED FOR REFERENCE PURPOSES ONLY. THE CITY OF INVER GROVE HEIGHTS IS NOT RESPONSIBLE FOR ANY INACCURACIES HEREIN CONTAINED.
Map produced by the City of Inver Grove Heights, Copyright© City of Inver Grove Heights 2016

City of Inver Grove Heights
Project No. 2016-09B - Sealcoat

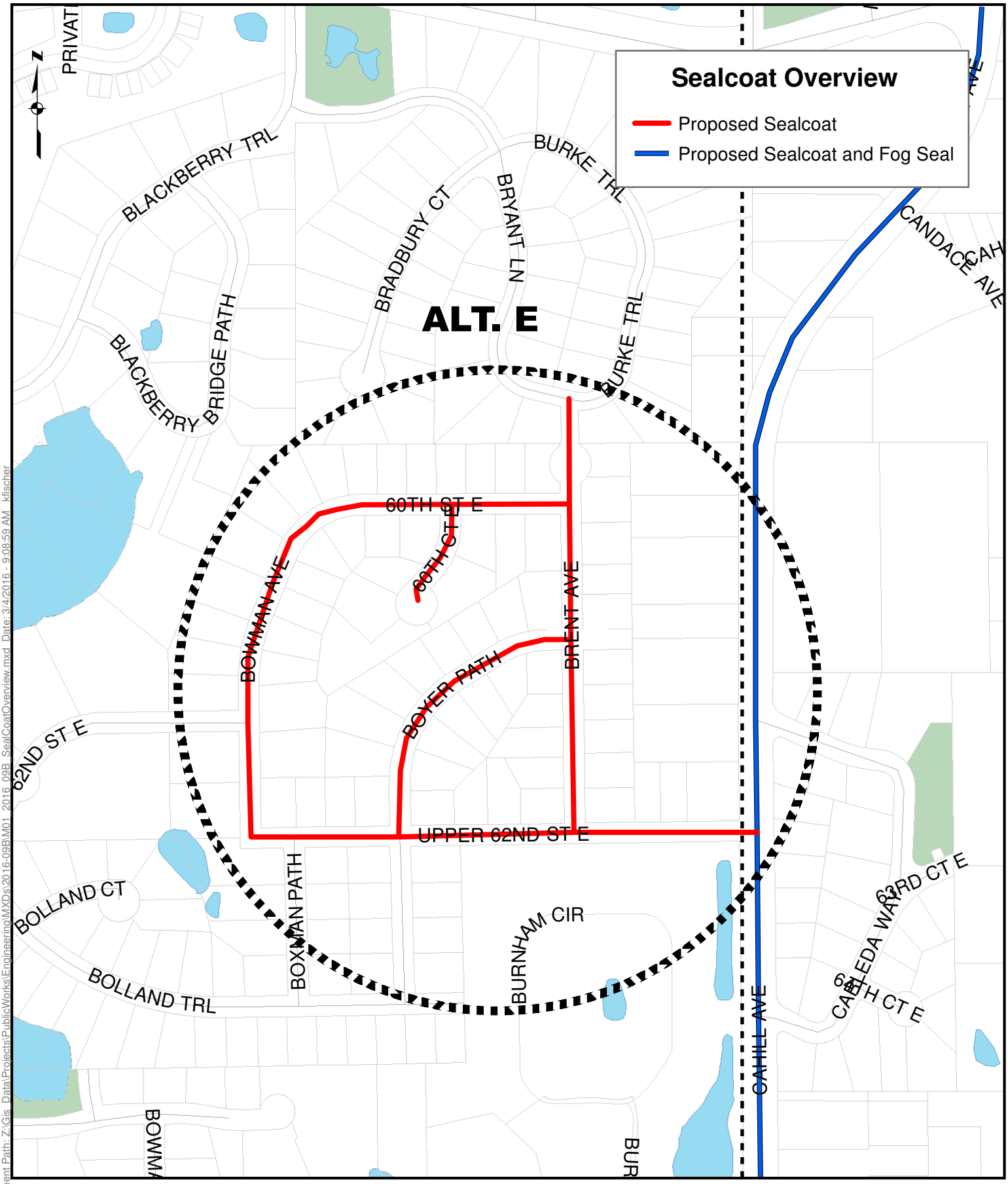

Document Path: Z:\Gis_Data\Projects\PublicWorks\EngineeringMXDs\2016-09B\M01_2016_09B_SealCoatOverview.mxd Date: 3/4/2016 - 9:08:59 AM kfischer

THIS DRAWING IS NEITHER A LEGALLY RECORDED MAP NOR A SURVEY AND IS NOT INTENDED TO BE USED AS ONE. THIS DRAWING IS A COMPILATION OF RECORDS, INFORMATION AND DATA LOCATED IN VARIOUS CITY, COUNTY AND STATE OFFICES AND OTHER SOURCES AND IS TO BE USED FOR REFERENCE PURPOSES ONLY. THE CITY OF INVER GROVE HEIGHTS IS NOT RESPONSIBLE FOR ANY INACCURACIES HEREIN CONTAINED.
Map produced by the City of Inver Grove Heights, Copyright© City of Inver Grove Heights 2016

City of Inver Grove Heights
Project No. 2016-09B - Sealcoat

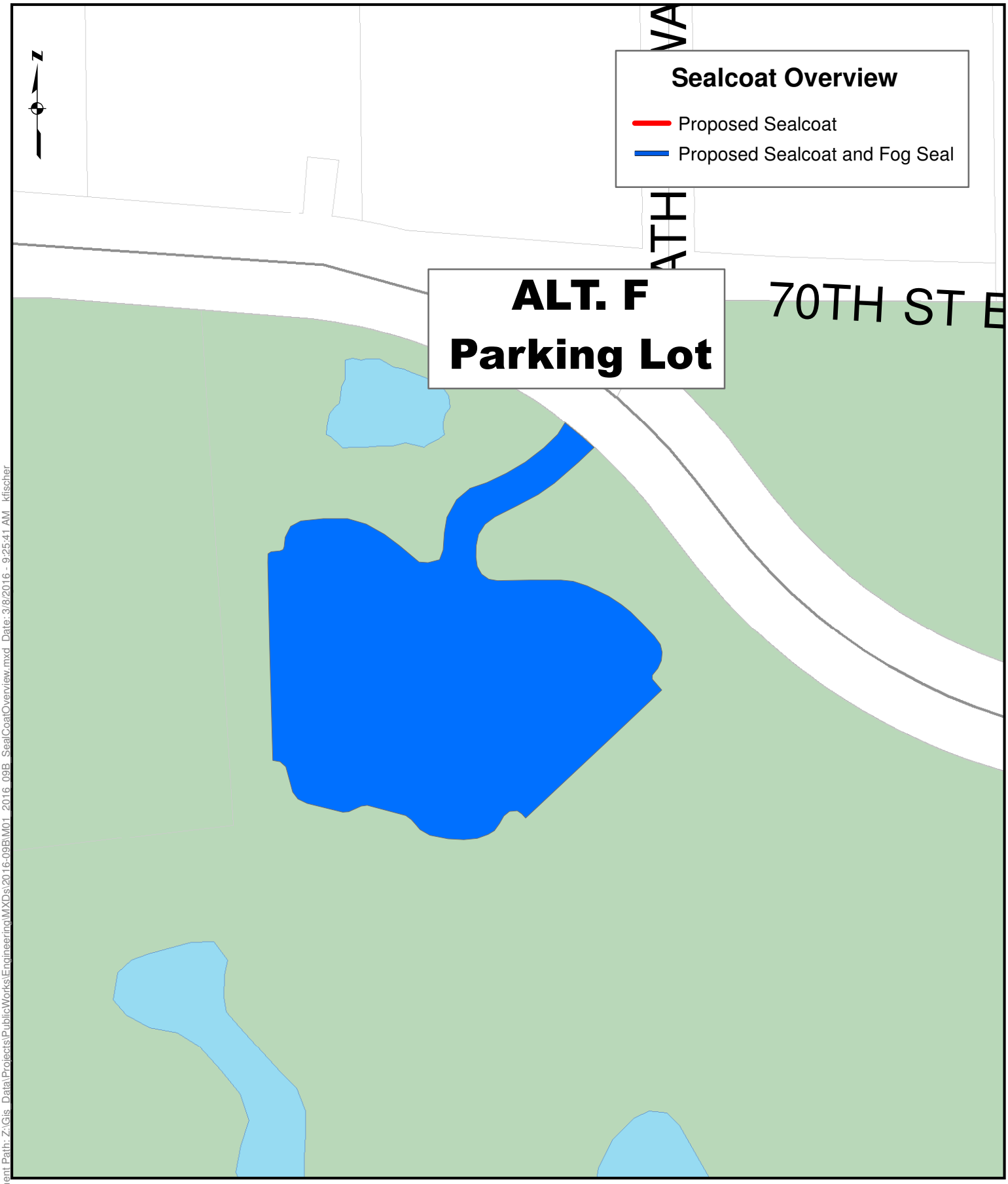

Document Path: Z:\Gis_Data\Projects\PublicWorks\Engineering\MXDs\2016-09B\M01_2016_09B_SealCoatOverview.mxd Date: 3/8/2016 - 9:25:41 AM kfischer

THIS DRAWING IS NEITHER A LEGALLY RECORDED MAP NOR A SURVEY AND IS NOT INTENDED TO BE USED AS ONE. THIS DRAWING IS A COMPILATION OF RECORDS, INFORMATION AND DATA LOCATED IN VARIOUS CITY, COUNTY AND STATE OFFICES AND OTHER SOURCES AND IS TO BE USED FOR REFERENCE PURPOSES ONLY. THE CITY OF INVER GROVE HEIGHTS IS NOT RESPONSIBLE FOR ANY INACCURACIES HEREIN CONTAINED.
Map produced by the City of Inver Grove Heights, Copyright© City of Inver Grove Heights 2016